HALIFAX TRANSIT SYSTEM MAP

Continued on Reverse Side

Continued on Tantallon Inset Below

Continued on Porters Lake Inset Below

Hammonds Plains
Bedford
Waverley
Portobello
North Preston
East Preston
Montague Gold Mines
Lake Loon
Cherry Brook
Lake Major
Westphal
Lawrencetown
Dartmouth
Halifax
Clayton Park
Fairview
Lakeside
Beechville
Timberlea
Greenwood Heights
Glengarry Estates
Parkdale
Cole Harbour
Woodside
Shearwater
Heritage Hills
Eastern Passage
McNabs Island
Goodwood
Spryfield
Fergusons Cove
Herring Cove

Bedford Basin
Halifax Harbour
Cole Harbour

Wrights Cove
Highfield Terminal
Micmac Terminal
Bridge Terminal
Penhorn Terminal
Portland Hills Terminal
Scotia Square
Alderney Gate
Woodside Ferry Terminal
Water Street Terminal
Lacewood Terminal
Bayers Road Centre
Mumford Terminal
West Bedford Park & Ride

NOTE: 91B runs at peak periods/rush hour on weekdays only

starts/ends on Hillsboro Dr near Barbara Dr

starts/ends at Fotherby

TANTALLON

Hammonds Plains
Upper Tantallon
Stillwater Lake
Lewis Lake

HALIFAX DOWNTOWN

Water Street Terminal

Route Directory

All routes are Accessible Low Floor and Bike Rack Equipped

- 1 Spring Garden
- 2 Fairview
- 3 Crosstown
- 4 Universities
- 5 Portland
- 7 Woodside
- 7A Eastern Passage
- 7B Heritage Hills
- 8 Peninsula
- 9 Sackville
- 9+ Greystone / Fotherby
- 10 Herring Cove
- 21 Dalhousie
- 22 Timberlea
- 23 Armdale
- 24 Leiblin Park
- 25 Governors Brook
- 29 Bayers Lake
- 30 Barrington
- 31 Clayton Park West
- 33 Flamingo
- 41 Windmill
- 42 Highfield
- 43 Montebello
- 52 Port Wallace
- 53 Dartmouth Crossing
- 54 Woodlawn
- 59 Colby
- 60 North Preston
- 61 Grahams Grove
- 62 Mount Edward
- 63 Burnside
- 64 Caldwell
- 65 Baker
- 66 Cherry Brook
- 67 Portland Hills
- 68 First Lake
- 69 Springfield
- 70 Glendale
- 80 Millwood
- 82 Beaver Bank
- 83 Sackville - Dartmouth
- 85 Bedford Commons
- 86 Larry Uteck
- 87 Hemlock Ravine

Peak Routes

- 90 Springvale
- 91 Dockyard
- 93 Windmill - Wrights Cove
- 99 Bedford Highway

Express Routes

- 123 Timberlea Express
- 124 Cowie Hill Express
- 126 Flamingo Express
- 127 Farnham Gate Express
- 132 Clayton Park Express
- 135 Parkland Express
- 136 Woodlawn Express
- 138 Colby Express
- 158 North Preston Express
- 159 Caldwell Express
- 168 Auburn Express
- 168+ Cherry Brook Express
- 182 First Lake Express
- 183 Springfield Express
- 185 Millwood Express
- 186 Beaver Bank Express
- 194 West Bedford Express
- 196 Rainbrow Express

Express routes provide limited stop service. Please consult with the Riders' Guide for more information.

Regional Express

- 320 Airport / Fall River
- 330 Tantallon / Shelbrooke Lake
- 370 Porters Lake

Rural Routes

- 401 Porters Lake
- 411 Purcells Cove
- 420 Tantallon

Map Legend

- Transit Terminal
- Park & Ride
- 29 21 23 Consolidated Route Corridor - with Route Numbers
- 168 "+" Means All Branches of Route are Present
- Route Direction of Travel
- Multiple Routes Direction of Travel
- Ferry
- Roads

PORTERS LAKE

Lake Echo
Porters Lake
Head Of Chezzetcook
East Preston
West Chezzetcook
Middle Porters Lake
Lawrencetown
Mineville
Grand Desert
West Porters Lake

© LucidMap Inc. 2024

HALIFAX TRANSIT

SYSTEM MAP

TERMINAL MAPS

ALDERNEY GATE
88 Alderney Dr., Dartmouth, NS

- 5 Scotia Square
- 6A Bridge Terminal
- 6B Bridge Terminal
- 6C Bridge Terminal
- 59 Highfield Terminal
- 94 Bridge Terminal
- 55 Bridge Terminal
- 62 Bridge Terminal
- 158 University Ave
- 159 University Ave
- 161 University Ave
- 165 University Ave
- 168A University Ave
- 168B University Ave
- 5 Portland Hills Terminal
- 6A Woodside Terminal
- 6B Eastern Passage
- 6C Heritage Hills
- 62 Gaston
- 158 Portland Hills Terminal
- 159 Colby Village
- 161 North Preston
- 165 Astral Dr
- 168A Auburn
- 168A Cherry Brook

Alderney 53, Montebello 54, Port Wallace 55

Alderney Dr, Queen St, Ferry Terminal

COBEQUID TERMINAL
52 Cobequid Rd., Lower Sackville, NS

- 8 Sackville Terminal
- 82 Sackville Terminal
- 84 Sackville Terminal
- 87 Sackville Terminal
- 182 Sackville Terminal
- 84 Downtown
- 88 Sackville Terminal
- 182 Downtown

Halifax 8, Bridge Terminal 87, Bedford Commons 88, Downtown 93

Parking, Legacy Ct, Cobequid Rd

HIGHFIELD TERMINAL
98 Highfield Park Dr., Dartmouth NS

- 3 Lacewood Terminal
- 39 Bridge Terminal
- 59 Alderney
- 72 Portland Hills
- 87 Bridge Terminal
- 3 Burnside
- 39 Lacewood Terminal
- 64 Wrights Cove
- 72 Dartmouth Crossing
- 87 Sackville Terminal

Highfield Park Dr, Pinecrest Dr

LACEWOOD TERMINAL
320 Lacewood Dr., Halifax, NS

- Flamingo - MSVU 135
- Downtown - University Avenue 135
- Farnham Gate 136
- Downtown - University Avenue 136
- 137 Regency Park
- 137 Downtown - University Avenue
- 138 Parkland
- 138 Downtown - University Avenue
- Parkland 30A
- Dunbrack 30B
- 39 Bridge Terminal
- 4 St Marys & Dalhousie
- 2 Downtown - Water Street Terminal
- 28 Mumford Terminal
- 21 Timberlea
- Burnside 3
- Tantallon 433

Radcliffe Dr, Lacewood Dr

MICMAC TERMINAL
21 MicMac Blvd., Dartmouth, NS

- 72 Portland Hills
- 67 Woodside Terminal
- 56 Bridge Terminal
- 55 Port Wallace
- 54 Montebello
- 10 Westphal
- Dartmouth Crossing 72
- Dartmouth Crossing 56
- Bridge Terminal 55
- Bridge Terminal 54
- Dalhousie 10

Micmac Blvd, Micmac Mall, Parking

MUMFORD TERMINAL
7001 Mumford Rd., Halifax, NS

- 2 Downtown - Water Street Terminal
- 3 Burnside
- 24 Saint Marys
- 29 Downtown
- 29 Bayers Road Centre
- Lacewood Terminal 2
- Downtown 9A
- Downtown 9B
- Armdale 22
- Governors Brook 25
- Springvale 26
- Lacewood Terminal 28
- Purcells Cove 415
- 1 Bridge Terminal
- 3 Lacewood Terminal
- 9A Greystone / Fotherby
- 9B Herring Cove
- 24 Leiblin Park
- 91 West Bedford

Halifax Shopping Centre, Parking, Mumford Rd, East Perimeter Rd, To West End Mall

PENHORN TERMINAL
535 Portland St., Dartmouth, NS

- 59 Portland Hills Terminal
- 59 Portland Hills Terminal
- 59 Portland Hills Terminal
- 5 Portland Hills Terminal
- 59 Bridge Terminal
- 62 Bridge Terminal
- 62 Gaston Rd
- Micmac 67
- Woodside 67
- Colby Village 159
- North Preston 161
- Astral Dr 165
- Auburn 168A
- Cherry Brook 168B
- Scotia Square 5
- University Ave 159
- 158 University Ave
- 161 University Ave
- 165 University Ave
- 168A University Ave
- 168B University Ave

To Penhorn Plaza, Portland St

PORTLAND HILLS TERMINAL
675 Portland St., Dartmouth, NS

- 159 Colby Village
- 159 University Ave
- 401 Porters Lake
- 161 North Preston
- 161 University Ave
- 168A Auburn
- 168B Cherry Brook
- 61 Auburn / N. Preston
- 68 Cherry Brook
- 90 Colby Village
- 95 Astral Dr
- 165 Astral Dr
- 165 University Ave
- 168A University Ave
- 168B University Ave
- Penhorn Terminal 59
- Penhorn Terminal 63
- University Ave 158
- Scotia Square 5
- Dartmouth Crossing 72

Portland St, Parking

SACKVILLE TERMINAL
7 Walker Ave., Lower Sackville, NS

- Springfield 83
- Millwood 85
- Beaver Bank 86
- 82 Cobequid
- 182 Halifax
- 183 Halifax
- 183 Springfield
- 185 Halifax
- 185 Millwood
- 186 Halifax
- 186 Beaver Bank
- Downtown 84
- Bedford Commons 88
- Halifax 8
- Bridge Terminal 87

Walker Ave, Parking

WATER STREET TERMINAL
1781 Upper Water Street, Halifax, NS

- 2 Lacewood Terminal
- 29 Bayers Road Centre / Point Pleasant
- 90 Larry Uteck

Upper Water St, George St, To Ferry

WEST BEDFORD PARK & RIDE
256 Innovation Drive, Bedford, NS

- Tantallon 433
- Lacewood Terminal 433
- 90 Downtown - Water Street Terminal
- 91 Mumford Terminal
- 194 Downtown - Summer St

Angus Morton Dr, Innovation Dr, Gladys Porter Pl

WOODSIDE TERMINAL
9 Atlantic Ave., Dartmouth, NS

- Bridge Terminal 6A
- Bridge Terminal 6B
- Bridge Terminal 6C
- Eastern Passage 6B
- Heritage Hills 6C
- Micmac Terminal 77

To Ferry, Parking, Atlantic St

BRIDGE TERMINAL
8 Nantucket Ave., Dartmouth, NS

- 55 Port Wallace
- 62 Gaston
- 159 Colby Village
- 159 University Ave
- 158 Portland Hills Terminal
- 161 North Preston
- 165 Astral Dr
- 158 University Ave
- 161 University Ave
- 165 University Ave
- 168A Auburn
- 168B Cherry Brook
- 168A University Ave
- 168B University Ave
- 5 Portland Hills Terminal
- 6A Woodside Terminal
- 6B Eastern Passage
- 6C Heritage Hills
- 1 Mumford
- 3 Lacewood Terminal
- 59 Dockyard
- 54 Montebello
- 39 Lacewood Terminal
- 56 Dartmouth Crossing
- 93 Alderney
- 370 Porters Lake
- 370 Downtown Halifax
- Windmill 51A
- Windmill-Wrights Cove 51B
- Highfield Terminal 53
- Sackville Terminal 87
- Burnside 3
- Westphal 10
- Scotia Square 5
- Dalhousie 10
- Airport / Fall River 320
- Downtown Halifax 320

Nantucket Ave, Thistle St

SCOTIA SQUARE
1930 Barrington St., Halifax, NS

- 1 Bridge Terminal
- 7B Gottingen
- 8 Halifax
- 9A Greystone / Fotherby
- 9B Herring Cove
- 10 Westphal
- 29 Bedford Highway
- 122 Downtown
- 127 Downtown
- 135 Flamingo - MSVU
- 136 Farnham Gate
- 137 Regency Park
- 138 Parkland
- 158 Portland Hills Terminal
- 159 Colby Village
- 161 North Preston
- 165 Astral Dr
- 168A Auburn
- 168B Cherry Brook
- 182 Sackville Terminal
- 183 Sackville Terminal
- 185 Sackville Terminal
- 186 Sackville Terminal
- 194 West Bedford
- 196 Basinview
- Portland Hills Terminal 5
- Sackville Terminal 34
- Airport / Fall River 320
- Tantallon / Sheldrake Lake 330
- Porters Lake 370
- Herring Cove 9B
- Mumford 1
- Dalhousie 10
- Water Street Terminal 2
- Point Pleasant 29
- Robie 7A
- Halifax 8
- Sackville Terminal 8
- Timberlea 122
- Greystone / Fotherby 9A
- Cowie Hill 127
- University Ave 136
- University Ave 158
- University Ave 159
- University Ave 161
- University Ave 165
- University Ave 168A
- University Ave 168B
- University Ave 185
- Summer St 186
- Summer St 194
- Summer St 196
- Summer St 182
- Summer St 183
- Summer St 185

Scotia Square, Alternate St, Brunswick St, Gottingen St, Duke St, Barrington St, George St, Granville St, Hollis St, Prince St

BEDFORD-SACKVILLE

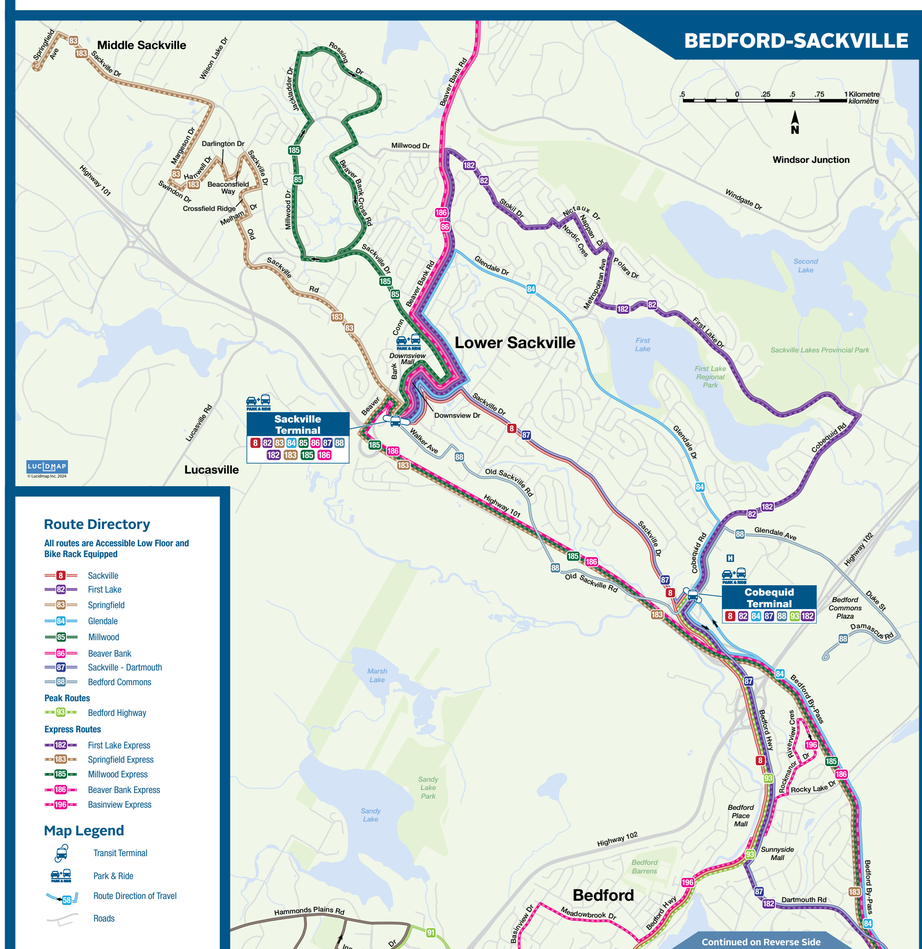

Route Directory

All routes are Accessible Low Floor and Bike Rack Equipped

- 8 Sackville
- 82 First Lake
- 83 Springfield
- 84 Glendale
- 85 Millwood
- 86 Beaver Bank
- 87 Sackville - Dartmouth
- 88 Bedford Commons

Peak Routes

- 93 Bedford Highway

Express Routes

- 182 First Lake Express
- 183 Springfield Express
- 185 Millwood Express
- 186 Beaver Bank Express
- 196 Basinview Express

Map Legend

- Transit Terminal
- Park & Ride
- Route Direction of Travel
- Roads

BEAVER BANK

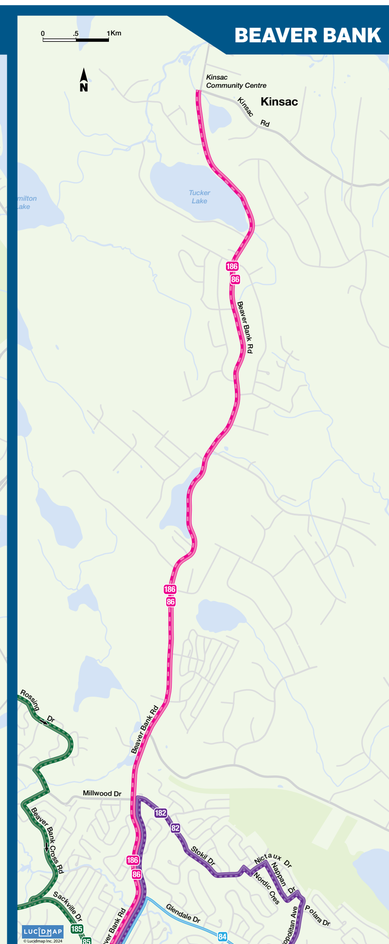

AEROTECH/AIRPORT

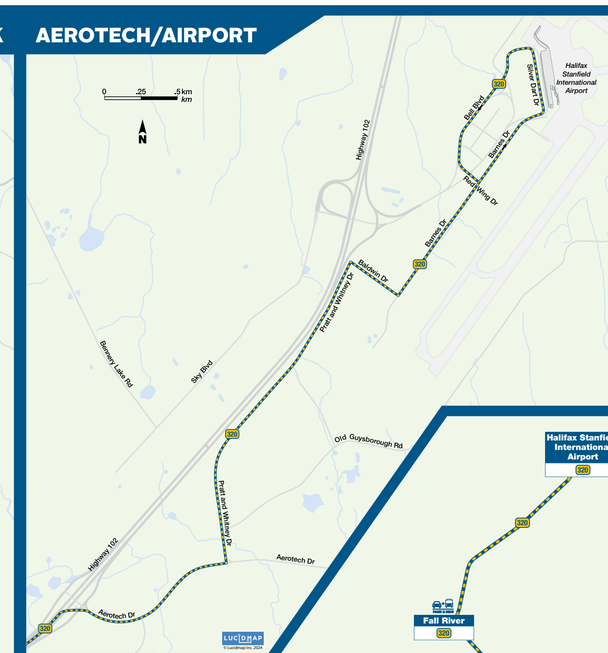

Halifax Transit operates three Regional Express routes that provide a connection between rural communities and downtown. This rural express service provides direct, wheelchair and bike-accessible public transit from Park & Ride lots situated along 100-series highways.

Regional Express routes only stop at the terminals identified below, with the exception of the Route 320 which does service on-street bus stops in the Aerotech Industrial Park and Halifax Stanfield International Airport.

REGIONAL EXPRESS

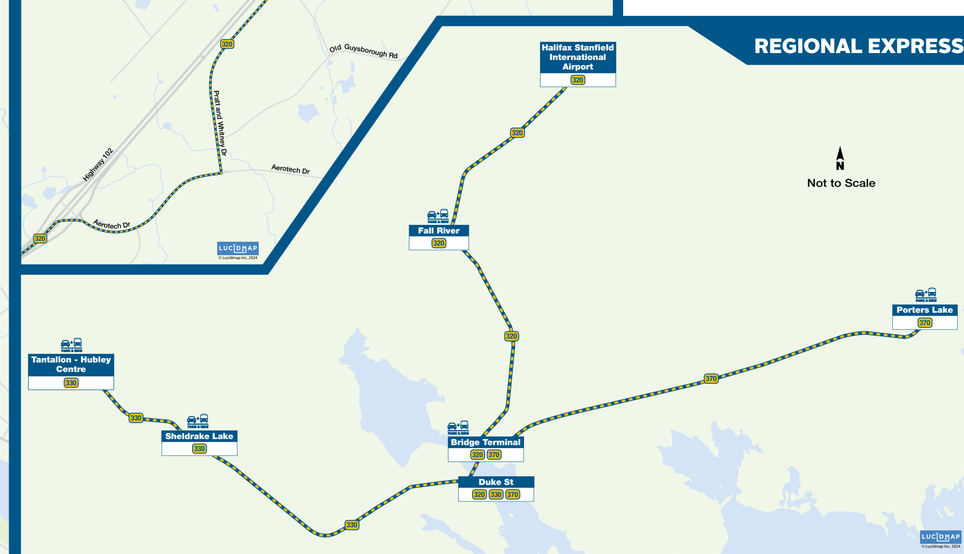

● Bus Bay Number
* Denotes routes that extend to serve the downtown area, only during the weekday peak period.

HALIFAX TRANSIT ROUTE MAP

EFFECTIVE **AUGUST 26, 2024**

HALIFAX TRANSIT

For more information about service changes or to find details on your routes: halifax.ca/servicechanges or call 311

HALIFAX TRANSIT	Conventional Transit				
Route	Rush Hour	Mid-Day	Evening	Saturday	Sunday/ Holiday
1	✓	✓	✓	✓	✓
2	✓	✓	✓	✓	✓
3	✓	✓	✓	✓	✓
4	✓	✓	✓	✓	✓
5	✓	✓	✓	✓	✓
6A	✓	✓	✓		
6B	✓	✓	✓	✓	✓
6C	✓	✓	✓	✓	✓
7A	✓	✓	✓	✓	✓
7B	✓	✓	✓	✓	✓
8	✓	✓	✓	✓	✓
9A	✓	✓	✓	✓	✓
9B	✓	✓	✓	✓	✓
10	✓	✓	✓	✓	✓
21	✓	✓	✓	✓	✓
22	✓	✓	✓	✓	✓
24	✓	✓	✓	✓	✓
25	✓	✓	✓	✓	✓
26	✓				
28	✓	✓	✓	✓	✓
29	✓	✓	✓	✓	✓
30A	✓	✓	✓	✓	✓
30B	✓	✓	✓	✓	✓
39	✓	✓	✓	✓	✓
50	✓				
51A		✓	✓	✓	✓
51B	✓				
53	✓	✓	✓	✓	✓
54	✓	✓	✓	✓	✓
55	✓	✓	✓	✓	✓
56	✓	✓	✓	✓	✓
59	✓	✓	✓	✓	✓
59	✓	✓	✓	✓	✓
61	✓	✓	✓	✓	✓
62	✓	✓	✓	✓	✓
63	✓	✓	✓	✓	✓
64	✓	✓	✓		
65	✓	✓	✓	✓	✓
68	✓	✓	✓	✓	✓
72	✓	✓	✓	✓	✓
82	✓	✓	✓	✓	✓
83	✓	✓	✓	✓	✓
84	✓	✓	✓	✓	✓
85	✓	✓	✓	✓	✓
86	✓	✓	✓	✓	✓
87	✓	✓	✓	✓	✓
88	✓	✓	✓	✓	✓
90	✓	✓	✓	✓	✓
91	✓	✓	✓	✓	✓
93	✓				
123	✓				
127	✓				
135	✓				
136	✓				
137	✓				
138	✓				
158	✓				
159	✓				
161	✓				
165	✓				
168A	✓				
168B	✓				
182	✓				
183	✓				
185	✓				
186	✓				
194	✓				
196	✓				
401	✓	✓	✓	✓	✓
415	✓				
433	✓				

	Regional Express				
Route	Rush Hour	Mid-Day	Evening	Saturday	Sunday/ Holiday
320	✓	✓	✓	✓	✓
330	✓	✓	✓		
370	✓	✓	✓		

	Ferry				
Route	Rush Hour	Mid-Day	Evening	Saturday	Sunday/ Holiday
Alderney	✓	✓	✓	✓	✓
Woodside	✓	✓	✓		