










**Map 13: Future Growth Node
Land Use Concept - Dartmouth Cove**

-  Precincts
-  Multi-Use Trail
-  Public Roads, Public Pathways or Private Amenity Space

-  Mixed-Use High-Rise
-  Mixed-Use Tall-Mid-Rise
-  Mixed-Use Mid-Rise
-  Low-Rise to Mid-Rise Commercial/Industrial
-  Dundas Street Transportation Reserve

HALIFAX

Regional Centre
Secondary Municipal
Planning Strategy



Last Updated 9/24/2021

HRM does not guarantee the accuracy of any base map representation on this plan.