

## Re: Item No. 12.2




*West St at John St*



*Charles St*



*Robie St*



*Robie St*




*Willow St*



*Davison St*



*Clifton St*



*John St*

### **Woodill Division Heritage Conservation District**

Proposed area boundaries are North St. to Windsor St. to Charles St. to Davison St. to West St. to Agricola St. and houses along west side of Robie St. to Cunard St.

The streetscape is exemplified by late Victorian buildings. Defined architectural styles are Queen Anne Revival, Second Empire, Halifax House, and Victorian Vernacular.



**Proposed Woodill Division Heritage Conservation District Study Area**

**Under the Centre Plan already proposed Heritage Conservation Districts**

**CF- Creighton's Field**

**BRS- Brunswick Street**

**BF- Bloomfield District**

## Buildings For the Climate Crisis - A Halifax Case Study


---

"The greenest building is...one that is  
already built!" – Carl Elefante, 2007



In Canada,  
For every  
affordable  
unit  
created 12-  
13 are lost  
through  
redevelop-  
ment.





The City has a  
history of putting  
**roads over homes.**

Let's start a new tradition.