

BY-LAW NO. T-400
RESPECTING THE ESTABLISHMENT OF TRUCK ROUTES
FOR CERTAIN TRUCKING MOTOR VEHICLES WITHIN THE
HALIFAX REGIONAL MUNICIPALITY

BE IT ENACTED by the Regional Council of the Halifax Regional Municipality, under the authority of section 194(4) of the Motor Vehicle Act, being chapter 293 of the Revised Statutes of Nova Scotia, 1989 as amended, as follows:

1. This by-law shall be known as by-law No. T-400, and may be cited as the “Truck Routes By-Law”. This by-law shall apply to those areas of the Halifax Regional Municipality located in the Urban Core Service Area.
2. In this by-law:
 - (a) “Municipality” means the Halifax Regional Municipality;
 - (b) “Highway” means a public highway, street, lane, road, alley, park, or place including the bridges thereon and private property that is designed to be and is accessible to the general public for the operation of a motor vehicle;
 - (c) “Truck” in this by-law includes
 - (i) a motor vehicle designed, used or maintained primarily for the transportation of goods, material or property, and weighing more than three thousand kilograms (3,000 kg) according to the registration certificate of the vehicle, and
 - (ii) a tractor, roller, grader, backhoe, pay loader, road building or road maintenance equipment, or construction equipment, other than truck type vehicles, regardless of weight.
 - (d) “Truck route” or “route” means a highway in the Municipality approved for the passage of trucks.
3. No person shall drive a truck on any highway in the Municipality except as permitted by this by-law.
4.
 - (1) A truck may be operated on a highway only between the hours of seven o'clock in the forenoon and nine o'clock in the afternoon of the same day on those routes, (“Daytime Truck Routes”) established in Schedule “A” hereto annexed.
 - (2) A truck may be operated on a highway at anytime on those routes (Full time Truck Routes) established in Schedule “B” hereto annexed.

- (3)
 - (i) A person may, for the purpose of making a delivery or collection of goods or supplying a service at a location off a truck route and while using truck routes until unable to continue to do so, drive the truck on those highways forming the most direct accessible connection between the nearest truck route and the delivery point, collection point or service point for merchandise or materials, and shall also return to the truck route by those highways forming the most direct accessible connection.
 - (ii) Where the person has a subsequent delivery or collection to make, or subsequent service to provide, in the same area, he may proceed to make the subsequent delivery or collection or service before proceeding by the most direct accessible connection to the nearest truck route.
 - (iii) If any truck is stored at a location off the truck route, a person may drive the truck to and from the place where it is stored, and in so doing shall drive it on those highways forming the most direct, accessible connection between the storage location and a truck route.
5. The Municipality shall erect signs as depicted in Schedule "C" hereto to be placed on the truck routes listed in Schedule "A" and Schedule "B", to indicate to drivers of trucks the highways permitted to be used as truck routes.
6. The provisions of this by-law shall not apply to municipal vehicles or public utility vehicles while actively engaged in maintenance and repair work on Municipal streets or utility appurtenances included therein, or to Police or Fire Service vehicles or equipment engaged in the line of duty.

Exemptions for Hammonds Plains Road, Lucasville Road, Pockwock Road, Kearney Lake Road and Bluewater Road

- 6A. Notwithstanding any provision of this By-law, a person may operate a truck on the Hammonds Plains Road, Lucasville Road, Pockwock Road, Kearney Lake Road and Bluewater Road provided that the truck is registered to an address on the Hammonds Plains Road, Lucasville Road, Pockwock Road, Kearney Lake Road or Bluewater Road.
7. Deleted by Minister of Housing & Municipal Affairs
8. Deleted by Minister of Housing & Municipal Affairs
9. Every person who violates or fails to comply with any of the provisions of this by-law shall be liable to a penalty of not less than One Hundred Dollars (\$100.00) and not more than Five Hundred Dollars (\$500.00) and in default of payment to imprisonment for a term not exceeding sixty days or to both.

10. (1) City of Dartmouth by-law T-800 and City of Halifax Ordinance 155, as amended, are hereby repealed.
- (2) Deleted by Minister of Housing & Municipal Affairs

Done and passed by Council this 30th day of June, 1998.

Walter R. Fitzgerald
Mayor

Vi Carmichael
Municipal Clerk

I, Vi Carmichael, Municipal Clerk for the Halifax Regional Municipality hereby certify that the above-noted by-law was passed at a meeting of the Halifax Regional Council held on June 30, 1998.

Vi Carmichael
Vi Carmichael, Municipal Clerk

BY-LAW T-400

Notice of Motion:	April 28, 1998
First Reading:	May 12, 1998
“Notice of Intent” Publication:	June 20, 1998
Second Reading:	June 30, 1998
Third Reading:	June 30, 1998
Approval of Minister of Transportation & Public Works:	November 17, 1998
Approval of Minister of Housing & Municipal Affairs:	January 27, 1999
Effective Date:	February 6, 1999

No. 1 Amended by T-401

Substituted Schedules “A” and “B”; added Schedule “C”

Notice of Motion:	March 21, 2000
First Reading:	March 28, 2000
“Notice of Intent” Publication:	April 1, 2000
Second Reading:	April 18, 2000
Approval of Minister of Transportation and Public Works:	July 6, 2000
Approval of Minister of Housing and Municipal Affairs:	July 12, 2000
Effective Date:	July 29, 2000

No. 2 Amended by T-402

Section 6 – addition

Notice of Motion:	April 1, 2014
First Reading:	July 22, 2014
Notice of Second Reading Publication:	August 23, 2014
Second Reading:	September 9, 2014
Approval of Service Nova Scotia and Municipal Relations:	N/A
Effective Date:	September 13, 2014

Schedule A

(Updated with 2007 Street Name Changes)

Schedule of Daytime (7:00 am - 9:00 pm) Truck Routes

<u>No.</u>	<u>Street name</u>	<u>Between</u>
1.	Agricola Street	Cunard Street & Young Street
2	Ahern Avenue	Cogswell Street & Bell Road
3	Albert Street	Devonshire Avenue (north intersection) & Devonshire Avenue (south intersection) (see item 14a)
4	Alderney Drive	Windmill Road & Portland Street
5	Alma Crescent	Dutch Village Road (east intersection) & Dutch Village Road (west intersection)
6	Almon Street	Windsor Street & Gottingen Street
7	Barrington Street	Morris Street & Hollis Street
8	Bedford Highway	Hammonds Plains Road & Dartmouth Road (Highway 2)
9	Brunswick Street	Cogswell Street & Prince Street
10	Coburg Road	Robie Street & Oxford Street
11	Commission Street	Kempt Road & Lady Hammond Road
12	Connaught Avenue	Windsor Street & Quinpool Road
13	Desmond Avenue	Bayers Road & Scot Street
14	Devonshire Avenue	Duffus Street & Albert Street (north intersection)
14a	Devonshire Avenue (formerly Albert Street)	Devonshire Avenue (north intersection) & Devonshire Avenue (south intersection)
15	Devonshire Avenue	Vincent Street (formerly Albert Street (south intersection)) & Barrington Street
16	Duffus Street	Lady Hammond Road & Devonshire Avenue
17	Dunbrack Street	Kearney Lake Road & Main Avenue
18	Dutch Village Road	Alma Crescent (west intersection) & Joseph Howe Drive
19	Gottingen Street	Young Street & North Street

20	Inglis Street	Barrington Street & Robie Street
21	Kaye Street	Isleville Street & Gottingen Street
22	Kearney Lake Road	Highway 102 & Bedford Highway (Highway 2)
23	Lacewood Drive	Evans Avenue & Highway 102
24	Lady Hammond Rd	Kempton Road & Duffus Street
25	Morris Street	South Park Street & Water Street
26	North Street	Windsor Street & Gottingen Street (both directions)
27	North Street	Barrington Street & Gottingen Street (westbound only)
28	Oxford Street	Quinpool Road & Coburg Road
29	Portland Street (Highway 207)	Alderney Drive & Circumferential Highway (Highway 111)
30	Prince Albert Road	Circumferential Highway (Highway 111) & Alderney Drive/Portland Street/Victoria Road
31	Robie Street	Massachusetts Avenue (formerly Robie Street Connector) & Lady Hammond Road

Schedule A

(Updated with 2007 Street Name Changes)

Schedule of Daytime (7:00 am - 9:00 pm) Truck Routes

<u>No.</u>	<u>Street name</u>	<u>Between</u>
32	Ross Road	Cole Harbour Road (Highway 207) & Main Street
33	South Park Street	Sackville Street & Morris Street
34	Spring Garden Road	Robie Street & South Park Street
35	Titus Street	Alma Crescent & Evans Avenue
36	Windmill Road (Highway 7)	Alderney Drive & Albro Lake Road
37	Windsor Street	Bayers Road (formerly at Young Street) & Quinpool Road
38	Windsor Street	Lady Hammond Road (formerly Kempton Road) & Bayers Road
39	Wyse Road	Albro Lake Road & Windmill Road
40	Young Street	Robie Street & Gottingen Street

Schedule B

(Updated with 2007 Street Name Changes)

Schedule of Full Time Truck Routes

<u>No</u>	<u>Street name</u>	<u>Between</u>
1	Akerley Boulevard	Highway 107 & Windmill Road
2	Albro Lake Road	Victoria Road & Windmill Road
3	Armdale Rotary	All roads and ramps
4	Barrington Street	Mackay Bridge & Cogswell Street Interchange
5	Barrington Street	Hollis Street & Inglis Street
6	Bayers Road	Joseph Howe Drive (formerly at Dutch Village Road) & Windsor Street
7	Beaver Bank Connector	Highway 101 & Sackville Drive (Highway 1)
8	Beaver Bank Road	Sackville Drive (Highway 1) & Core Service Boundary
9	Bedford By-pass (Highway 7)	Windmill Road & Highway 101
10	Bedford Highway (Highway 1)	Dartmouth Road & Highway 101
11	Bedford Highway (Highway 2)	Hammonds Plains Road & Fairview Overpass
11a	Bedford Highway (formerly Kempt Road)	Fairview Overpass & Windsor Street
12	Bell Road	Sackville Street & Robie Street
13	Bishop Street	Hollis Street & Water Street
14	Brunswick Street	Prince Street & Sackville Street
15	Burnside Drive	Akerley Boulevard & Circumferential Highway (Highway 111)
16	Caldwell Road	Cow Bay Road (Highway 322) & Hines Road
17	Chain Lake Drive	Lacewood Drive & Lakelands Boulevard
18	Chain Lake Drive	Lakelands Boulevard & Susie Lake Crescent (omit item 18 effective June 16, 2008) (see item 18a)
18a	Chain Lake Drive	Lakelands Boulevard & Horseshoe Lake Drive - item 18a effective June 16 2008) (see also 44a)
19	Chebucto Road	Armdale Rotary & Windsor Street

20	Cobequid Road	Sackville Drive (Highway 1) & Glendale Drive
21	Cogswell Street	Cogswell Street Interchange & Quinpool Road
22	Cogswell Street Interchange	Includes all ramps
23	Cole Harbour Road	Caldwell Road & Ross Road
24	Cornwallis Street	Upper Water Street & Barrington Street
25	Cow Bay Road (Highway 322)	Main Road (Highway 322) & Caldwell Road
26	Cunard Street	Windsor Street & North Park Street
27	Dartmouth Road (Highway 7)	Bedford By-pass & Bedford Highway

Schedule B

(Updated with 2007 Street Name Changes)

Schedule of Full Time Truck Routes

<u>No</u>	<u>Street name</u>	<u>Between</u>
28	Dentith Road	Herring Cove Road & Old Sambro Road
29	Duke Street (Bedford)	Highway 102 & Rocky Lake Drive
30	Duke Street (Halifax)	Hollis Street & Upper Water Street
31	Dutch Village Road	Bayers Road & Highway 102 no longer connected to Highway 102
32	Dutch Village Road	Fairview Overpass & Joseph Howe Drive (north intersection) now part of item 47
33	Dutch Village Road	Joseph Howe Drive (south end) & Armdale Rotary now part of item 47
34	Fairview Overpass	All Ramps, etc.
35	Forest Hills Drive	Cole Harbour Road (Highway 207) & Main Street (Highway 7)
36	George Street	Hollis Street & Lower Water Street
37	Glendale Avenue	Highway 102 & Cobequid Road
38	Hammonds Plains Road (Hwy 213)	Bedford Highway & Highway 102
39	Hebridean Drive	Herring Cove Road & John Brackett Drive
40	Herring Cove Road	Armdale Rotary & Core Service Boundary

41	Highway 2	Highway 102 (Fall River) & Church Street
42	Highway 7	Forest Hills Drive & Salmon River Drive
43	Hines Road	Main Road (Highway 322) & Caldwell Road
44	Hollis Street	Cogswell Street Interchange & Barrington Street
44a	Horseshoe Lake Drive	Chain Lake Drive & Susie Lake Crescent - effective June 16, 2008
45	Ilisley Avenue	Wright Avenue & Ronald Smith Avenue
46	John Brackett Drive	Glencairn Drive & Hebridean Drive
47	Joseph Howe Drive	Fairview Overpass & Armdale Rotary
48	Kempton Road	Lady Hammond Road (formerly from Fairview Overpass) (see item 11a and item 49a) & Young Street
49	Lacewood Drive	Highway 102 & Chain Lake Drive
49a	Lady Hammond Road	Windsor Street & Kempton Road
50	Lakeland Boulevard	Highway 3 & Chain Lake Drive
51	Lake Major Road	Highway 7 & end
52	Lakeside Park Drive	Highway 3 & end
53	Lower Water Street	Terminal Road & George Street
54	Mackay Bridge Approaches	including its ramps and approaches to Circumferential Highway (Highway 111), Massachusetts Avenue (formerly the Robie Street Connector), Lady Hammond Road and Windsor Street on the south, to Kempton Road on the west, and to Barrington Street on the east.

Schedule B

(Updated with 2007 Street Name Changes)

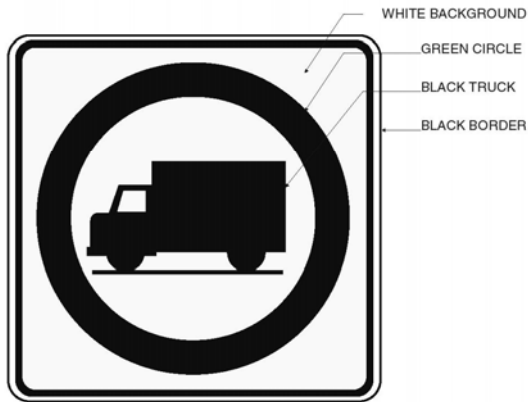
Schedule of Full Time Truck Routes

<u>No</u>	<u>Street name</u>	<u>Between</u>
55	Main Street (Highway 7)	Circumferential Highway (Highway 111) & Forest Hills Drive
56	Main Road (Highway 322)	Belmont Avenue & Cow Bay Road (Highway 322)

57	North Park Street	Cunard Street & Cogswell Street
58	Oakmount Drive	Bedford Highway & end
59	Old Sambro Road	Herring Cove Road & Core Service Boundary
60	Otter Lake Drive	Highway 103 & end
61	Pleasant Street (Highway 322)	Highway 111 & Belmont Avenue
62	Portland Street (Highway 207)	Circumferential Highway (Highway 111) & Caldwell Road
63	Prince Street	Brunswick Street & Water Street
64	Purcells Cove Road	Herring Cove Road & Glencairn Drive
65	Quinpool Road	Cogswell Street & Armdale Rotary
66	Robie Street	Robie Street Connector/Livingstone Street & Inglis Street
67	Massachusetts Avenue (formerly Robie Street Connector)	Robie Street/Livingstone Street & Mackay Bridge Approaches
68	Ronald Smith	Burnside Drive & Ilsley Avenue Avenue
69	Sackville Drive (Highway 1)	Highway 101 & Patton Road
70	Sackville Street	South Park Street & Lower Water Street
71	Salter Street	Hollis Street & Lower Water Street
72	St. Margarets Bay Road (Highway 3)	Armdale Rotary & Lakeside Park Drive
73	Susie Lake Crescent	Chain Lake Drive (east intersection) & Chain Lake Drive (west intersection) (Horseshoe Lake Drive, effective June 16, 2008)
74	Terminal Road	Hollis Street & Lower Water Street
75	Timberlea Village Parkway	Highway 103 & St. Margarets Bay Road(Highway 3)
76	Upper Water Street	George Street & Cogswell Street Interchange
77	Victoria Road	Windmill Road & Albro Lake Road
78	Williams Lake Road	Herring Cove Road & Purcells Cove Road
79	Windmill Road (Highway 7)	Bedford Bypass & Albro Lake Road
80	Windsor Street	Bayers Road & Young Street
81	Wright Avenue	Ilsley Avenue & Windmill Road
82	Young Street	Windsor Street & Robie Street

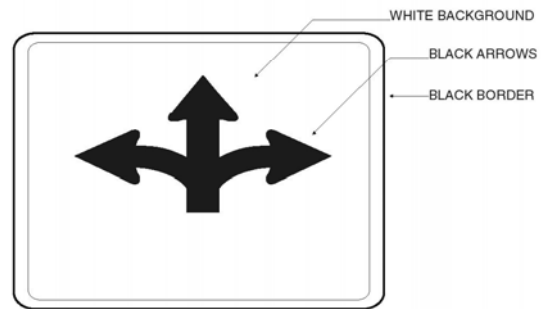
SCHEDULE "C" REGULATION SIGNS

RB-61



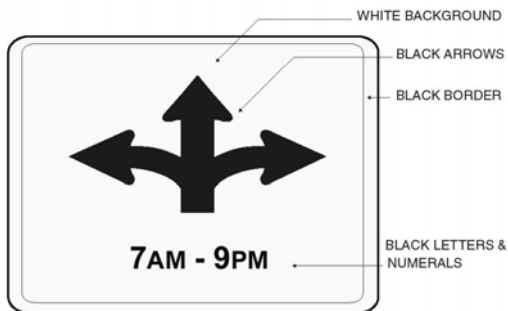
60cm x 60 cm

RB-61S-B



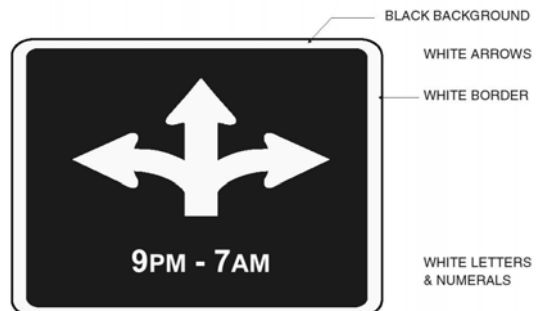
60cm x 45 cm

RB-61S-A



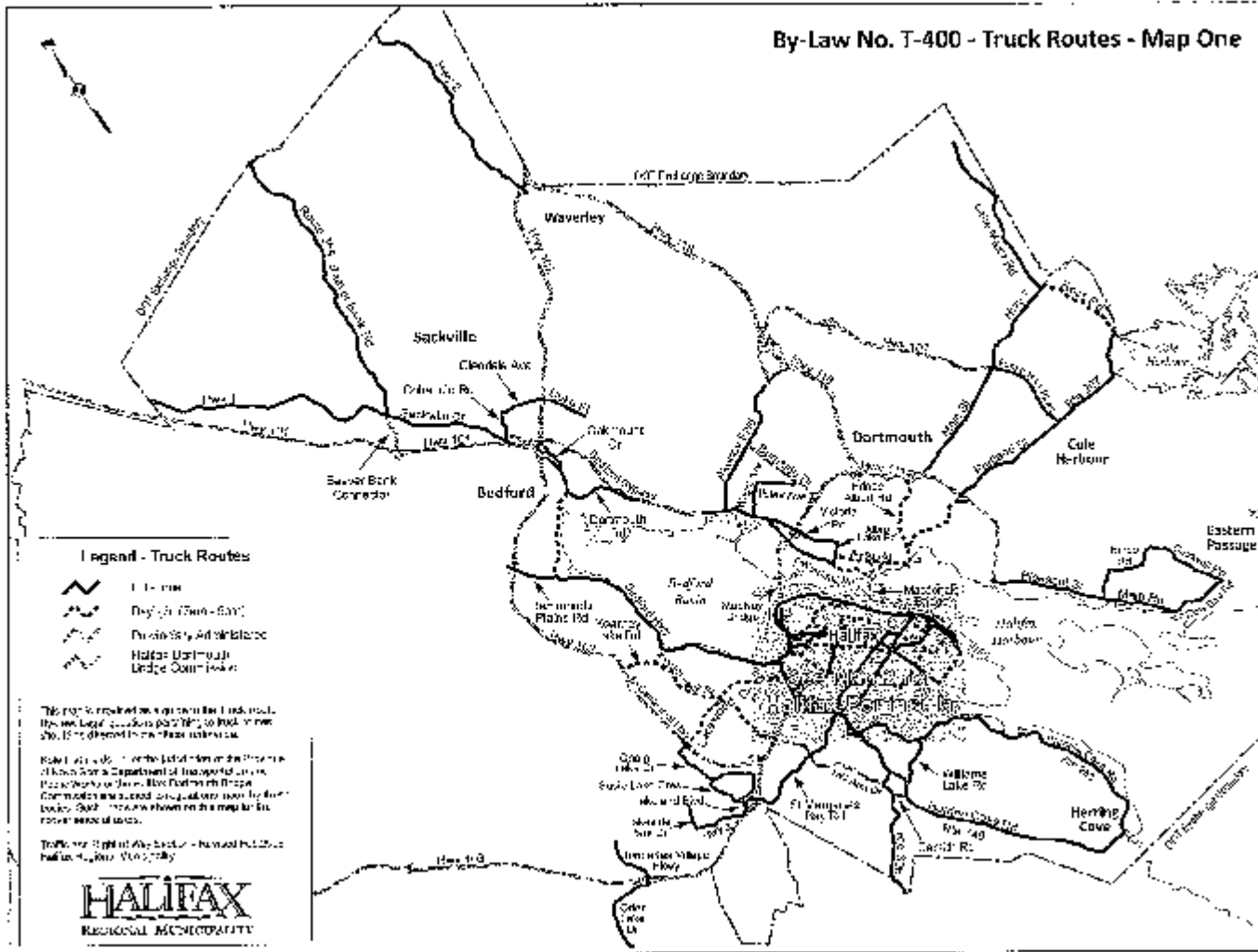
60cm x 45 cm

RB-61S-C



60cm x 45 cm

By-Law No. T-400 - Truck Routes - Map One



Legend - Truck Routes

- 1-1 mile
- Day (6 AM - 6 PM)
- Daily (7 AM - 6 PM)
- Halifax Dartmouth Bridge Commuters

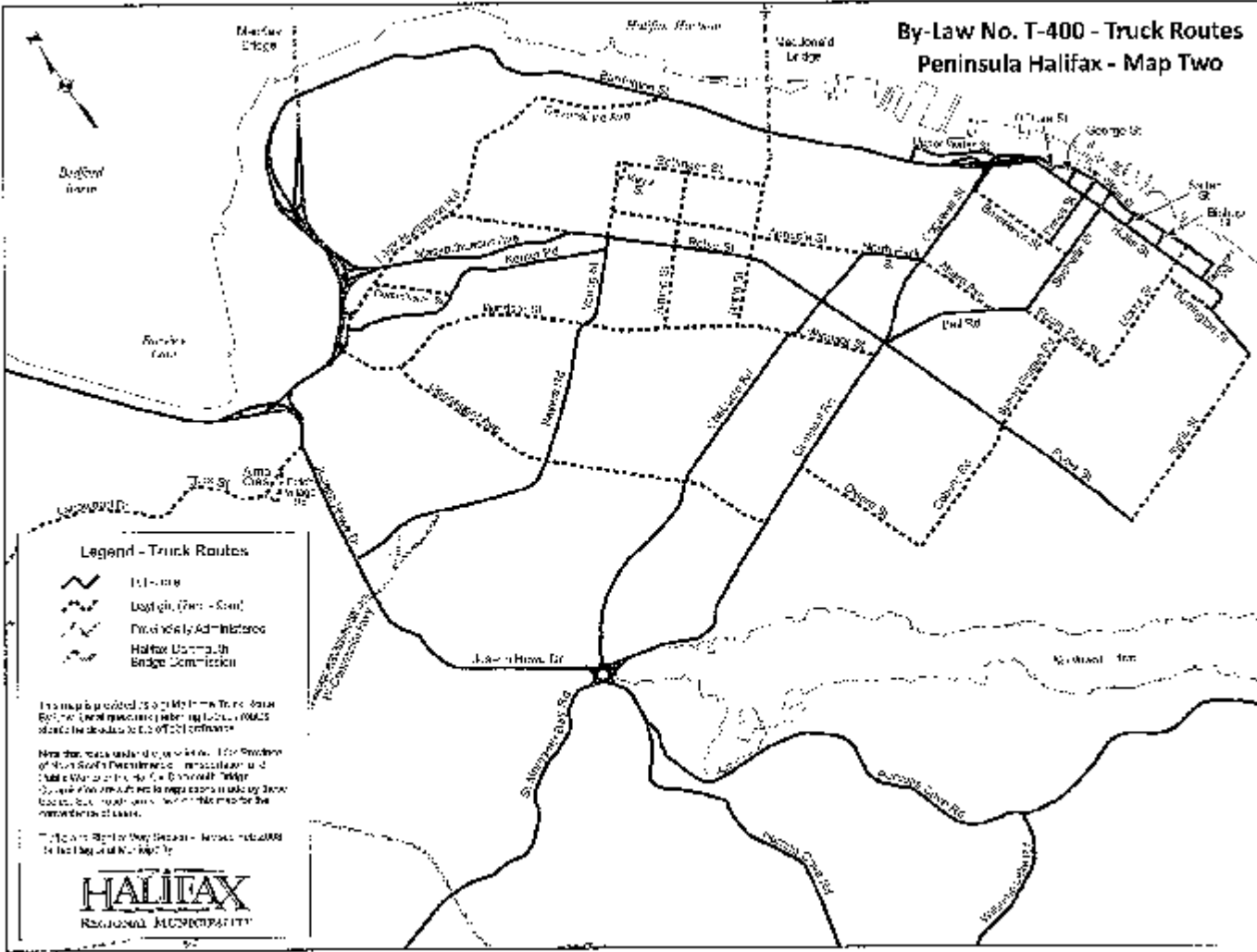
This map is prepared as a guide only. It does not constitute a legal document. For more information, please contact the Department of Transportation and Planning, Halifax Regional Municipality.

Route 104 is a provincially designated route. The Department of Transportation and Planning, Halifax Regional Municipality, has been authorized to manage this route. Commuters and other vehicles may be subject to additional charges shown on a map for the route at the time of use.

This map is the property of the Halifax Regional Municipality. It is not to be reproduced without the written permission of the Municipality.



**By-Law No. T-400 - Truck Routes
Peninsula Halifax - Map Two**



Legend - Truck Routes

- 100-ton
- Daylight (7am - 5pm)
- Provincial Ad-Infrastructure
- Halifax Municipality Bridge Commission

This map is provided as a reference tool. Users should consult the official By-Law for detailed information regarding truck routes and restrictions.

Users should consult the official By-Law for detailed information regarding truck routes and restrictions.

This map is provided as a reference tool. Users should consult the official By-Law for detailed information regarding truck routes and restrictions.

