



PO Box 1749
Halifax, Nova Scotia
B3J 3A5 Canada

ADMINISTRATIVE ORDER NO. SC-98

HALIFAX REGIONAL MUNICIPALITY

ADMINISTRATIVE ORDER NUMBER #SC-98

RESPECTING CLOSURE OF A PORTION OF
SHORE ROAD, EASTERN PASSAGE

BE IT RESOLVED AS AN ADMINISTRATIVE ORDER of Council of the Halifax Regional Municipality pursuant to Section 325 of the Halifax Regional Municipality Charter Act as follows:

1. A portion of Shore Road, Eastern Passage, Nova Scotia more particularly shown as Parcel A on the Attachment is hereby closed.

I HEREBY CERTIFY THAT the foregoing Administrative Order was duly adopted by Halifax Regional Council, the 22nd day of September, 2020.

Mayor Mike Savage

Phoebe Rai, Acting Municipal Clerk

I, Phoebe Rai, Acting Municipal Clerk of Halifax Regional Municipality, hereby certify that the above-noted Administrative Order was passed at a meeting of Halifax Regional Council held on September 22nd, 2020.

Phoebe Rai, Acting Municipal Clerk

Notice of Motion:
Approval:

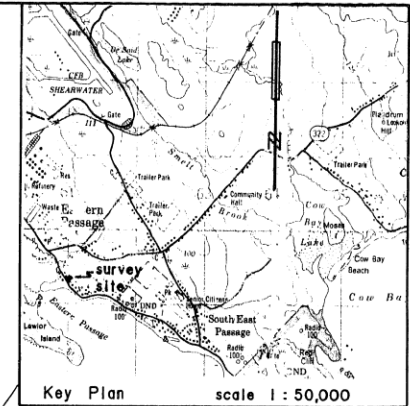
September 1, 2020
September 22, 2020

3° M.T.M. Grid North, Zone 5
Central Meridian 64°30' West

Block BF-X
lands of
A. F. Faulkner & A. Faulkner
Book 4052 Page 802

Table of Coordinate Values: 1979 adjustment

N.S.C.M.	Northing (ft)	Easting (ft)
4366	16 213 269. 27	18 311 155. 49
4408	16 212 427. 15	18 310 629. 50



Notes:

All bearings are referenced to the Three Degree Modified Transverse Mercator Grid North, Zone 5, Central Meridian 64°30' West Longitude, and are derived from Nova Scotia Coordinate Monuments numbers 4366 and 4408.

Field measurements have been adjusted by the "compass rule", and scale factor has not been applied.

This survey was carried out during the period of time from September 23rd to September 30th, 1994.

Plan References:

- *1 Plan of survey showing lands of Daniel Tobin and Caroline Tobin, dated November 7, 1989, by K. W. Robb, N.S.L.S.

Symbol Legend:

- fd found
- ⊙ S.M. survey marker
- Δ N.S.C.M. Nova Scotia Coordinate Monument
- A, R arc, radius
- P.C. point of curvature
- P.I.D. No. Property Identification Number
- perimeter of subject lands

Halifax County Municipality

THIS FINAL PLAN OF SUBDIVISION IS APPROVED FOR

LOT(S) Parcel "A" as addition to Lot J to form Lot TA

DATE: NOV 04 1994



Endorsed by Development Officer
KELLY DENTY

IMPORTANT NOTICE

HALIFAX COUNTY MUNICIPALITY OFFERS NO GUARANTEE THAT BUILDING OR DEVELOPMENT PERMITS WILL BE ISSUED ON ANY OF ALL LOTS APPROVED ON THIS ENDORSED SUBDIVISION PLAN.

NOTICE: In the interest of water quality preservation, it is advised that there is a legal requirement under the Nova Scotia Water Act to obtain a water rights permit from the Department of Environment prior to commencing any work in or around the immediate vicinity of any watercourse, including the bed and shore of every river, stream, lake, creek, pond, spring, lagoon, swamp, marsh, wetland, ravine, gulch or other natural body of water, whether it contains water or not.

CENTRAL SERVICES

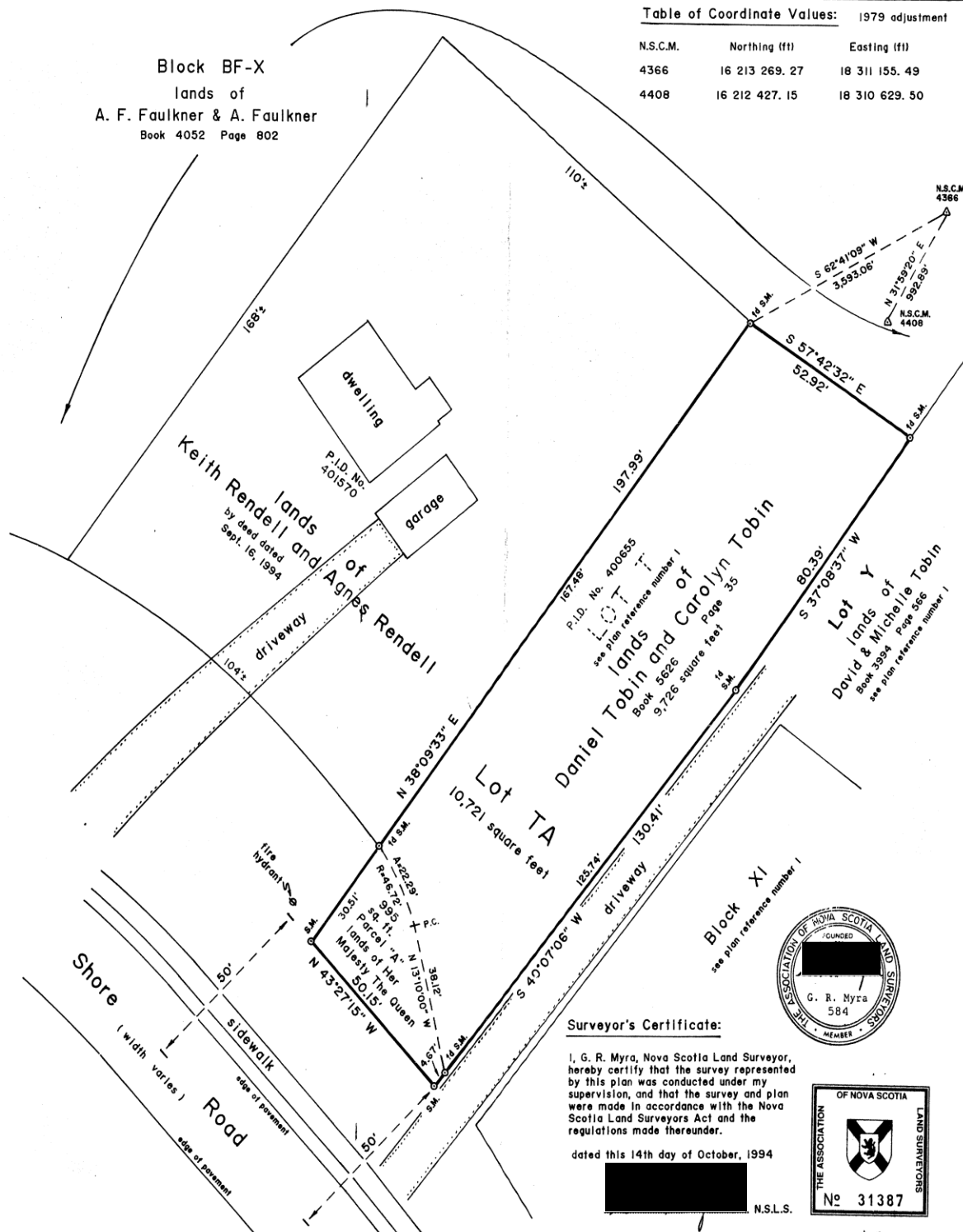
LOT(S) TA ARE SERVICED WITH MUNICIPAL WATER & SEWER.

SERVICE LATERALS FROM THE MAINS TO THE BUILDING SHALL BE THE RESPONSIBILITY OF THE OWNER.

PUBLIC STREETS OR HIGHWAYS

THE FOLLOWING STREETS AND HIGHWAYS ARE OWNED AND MAINTAINED BY THE NOVA SCOTIA DEPARTMENT OF TRANSPORTATION:

South East Passage Road (Shore Road)




Surveyor's Certificate:

I, G. R. Myra, Nova Scotia Land Surveyor, hereby certify that the survey represented by this plan was conducted under my supervision, and that the survey and plan were made in accordance with the Nova Scotia Land Surveyors Act and the regulations made thereunder.

dated this 14th day of October, 1994

[Redacted Signature] N.S.L.S.



Plan of survey of
Lot TA

a subdivision of lands of
Her Majesty The Queen
and of lands of
Daniel Tobin
and Carolyn Tobin

at Shore Road
Eastern Passage
Halifax County
Nova Scotia

scale: 1 inch to 20 feet
date: October 14, 1994

G. R. Myra Land Surveying Limited File No. 2206

47561
ENTERED AND FILED: 2:26 P.M.
Nov 9 1994
CLASS 10
Deputy