



PO Box 1749
Halifax, Nova Scotia
B3J 3A5 Canada

HALIFAX REGIONAL MUNICIPALITY

ADMINISTRATIVE ORDER NUMBER #SC-94

RESPECTING CLOSURE OF A PORTION OF

MOUNT HOPE AVENUE, DARTMOUTH

BE IT RESOLVED AS AN ADMINISTRATIVE ORDER of Council of the Halifax Regional Municipality pursuant to Section 325 of the Halifax Regional Municipality Charter Act as follows:

1. A portion of Mount Hope Avenue, Dartmouth, Nova Scotia more particularly shown as Parcel Y on the plan attached hereto is hereby closed.

I HEREBY CERTIFY THAT the foregoing Administrative Order was duly adopted by Halifax Regional Council, the 1st day of September, 2020.

Mayor Mike Savage

Phoebe Rai, Acting Municipal Clerk

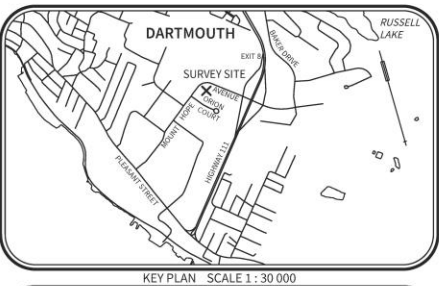
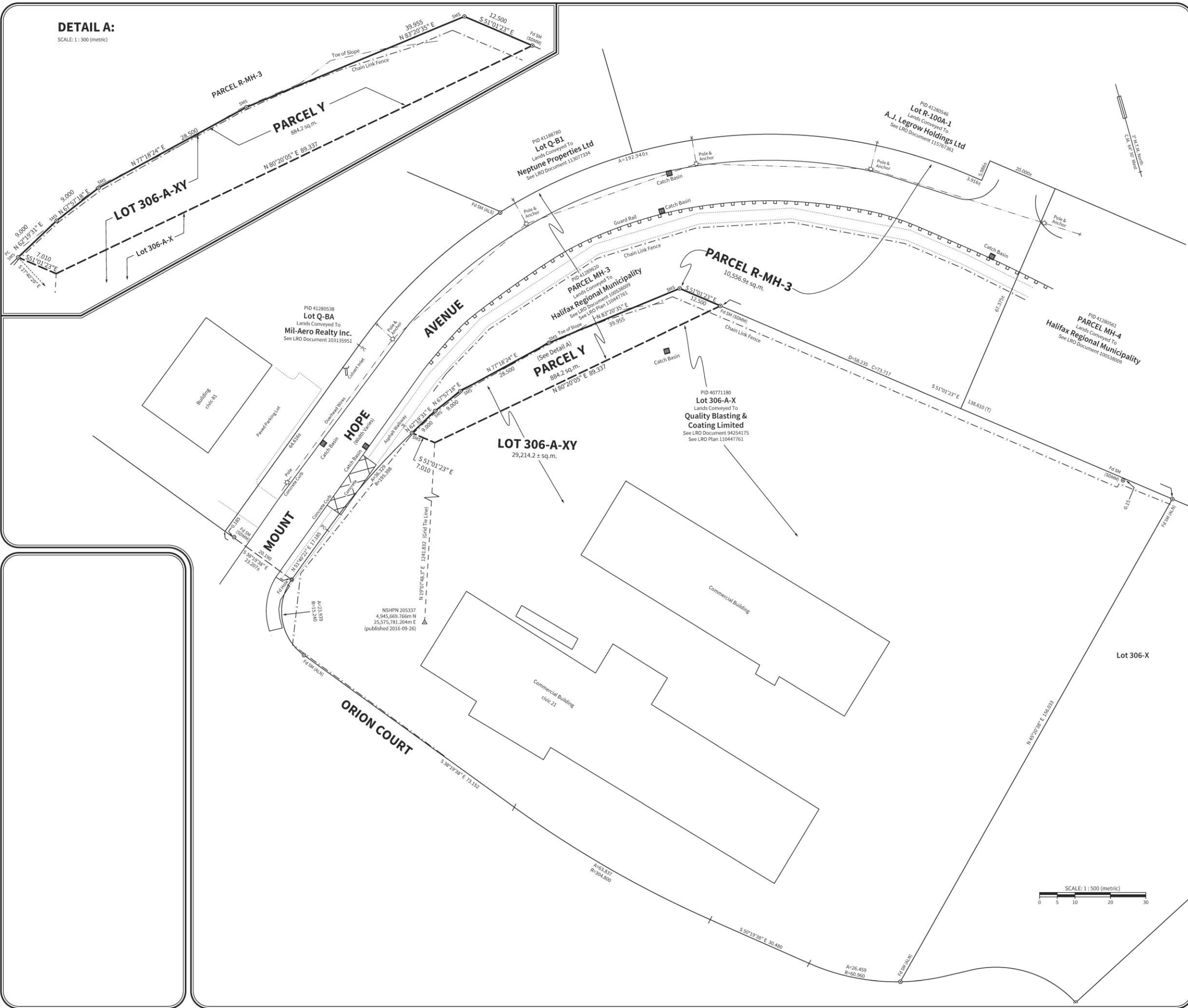
I, Phoebe Rai, Acting Municipal Clerk of Halifax Regional Municipality, hereby certify that the above-noted Administrative Order was passed at a meeting of Halifax Regional Council held on September 1, 2020.

Phoebe Rai, Acting Municipal Clerk

Notice of Motion:
Approval:

August 18, 2020
September 1, 2020

DETAIL A:
SCALE: 1 : 300 (metric)



COORDINATE REFERENCE SYSTEM

Horizontal Datum:	NAD83(CSRs) v6	Epoch:	2010.0
Projection:	3° MTM	Zone:	5
Central Meridian:	W 64°30'	Scale Factor at Central Meridian:	0.9999
Combined Scale Factor at Survey Site:	0.999968	Units:	Metres

LEGEND:

NOVA SCOTIA COORDINATE MONUMENT	NSCM	NOVA SCOTIA HIGH PRECISION NETWORK MONUMENT	NSHPN
SURVEY MARKER	SM	INTERSECTION ANGLE	IA
IRON BAR	IB	LAND REGISTRATION OFFICE	LRO
ROCK POST	RP	OVERHEAD WIRES	OW
FOUND, SET, TOTAL	F, S, T	POINT OF CURVATURE	PC
LANDS DEALT WITH BY THIS PLAN		PLAN, DEED, MEASURE, CALCULATE	P, D, M, C
OTHER LANDS		RADIUS, ARC, CHORD	R, A, Ch
		REGISTRY OF DEEDS	ROD
SURVEYOR IDENTIFIERS:			
ALLNORTH CONSULTANTS LTD.	ALN	SERVENT, DUNBRACK, MCKENZIE &	SDMM
ALDERNEY SURVEYS LIMITED	ALS	MACDONALD LIMITED	

NOTES:

1. Bearings shown hereon are referred to the Nova Scotia 3° Modified Transverse Mercator Projection, zone 5, central meridian 64°30' West, based on the NAD83(CSRs) 2010.0 datum, and were derived from GNSS observations relative to the Nova Scotia Active Control System.
2. Field measurements were adjusted by Least Squares.
3. All distances are ground distances unless otherwise noted. Grid distances may be derived by multiplying the ground distance by a scale factor of 0.999968.
4. Field surveys were carried out during the period of June 18, 2020 to July 8, 2020.
5. Identifiers Parcel Y, Lot 306-A-XY and Parcel R-MH-3 originate with this survey.
6. Approval is requested for Parcel Y as addition to Lot 306-A-X to form Lot 306-A-XY.
7. The only boundaries shown on this plan which have been surveyed are the boundaries of Parcel Y. The common boundary between existing Lot 306-A-X and Parcel MH-3 which is shown by a heavy broken line is hereby certified as having been the common boundary.


The remaining boundaries of the resulting lot shown on this plan are a graphic representation only and do not represent the accurate shape or position of the lot boundaries which are subject to a field survey.

SURVEYOR'S CERTIFICATE:

I, Gregory D. Skelhorn, Nova Scotia Land Surveyor, hereby certify that the survey represented by this plan was conducted under my supervision and that the survey and plan were made in accordance with the Nova Scotia Land Surveyor's Act, Regulations and Standards made thereunder.

Dated this 15th day of July, 2020.

..... NSLS



**PLAN OF SURVEY OF
PARCEL Y
A SUBDIVISION OF
PARCEL MH-3
LANDS CONVEYED TO
HALIFAX REGIONAL MUNICIPALITY
TO BE CONSOLIDATED WITH
LOT 306-A-X
LANDS CONVEYED TO
QUALITY BLASTING & COATING LIMITED
TO FORM
LOT 306-A-XY
MOUNT HOPE AVENUE
DARTMOUTH
COUNTY OF HALIFAX
PROVINCE OF NOVA SCOTIA**

Project: 8069 Date: July 15, 2020 P.I.D.: 41289620
Scale: 1:500 (metric)