



PO Box 1749
Halifax, Nova Scotia
B3J 3A5 Canada

HALIFAX REGIONAL MUNICIPALITY

ADMINISTRATIVE ORDER NUMBER #SC-84

RESPECTING CLOSURE OF A PORTION OF

LOWER WATER STREET, HALIFAX

BE IT RESOLVED AS AN ADMINISTRATIVE ORDER of Council of the Halifax Regional Municipality pursuant to Section 325 of the Halifax Regional Municipality Charter Act as follows:

1. A portion of Lower Water Street, Halifax, Nova Scotia more particularly described as parcel WD-1 in Attachment "A", is hereby closed.

I HEREBY CERTIFY THAT the foregoing Administrative Order was duly adopted by Halifax Regional Council, the 21st day of March, 2017.

Mayor

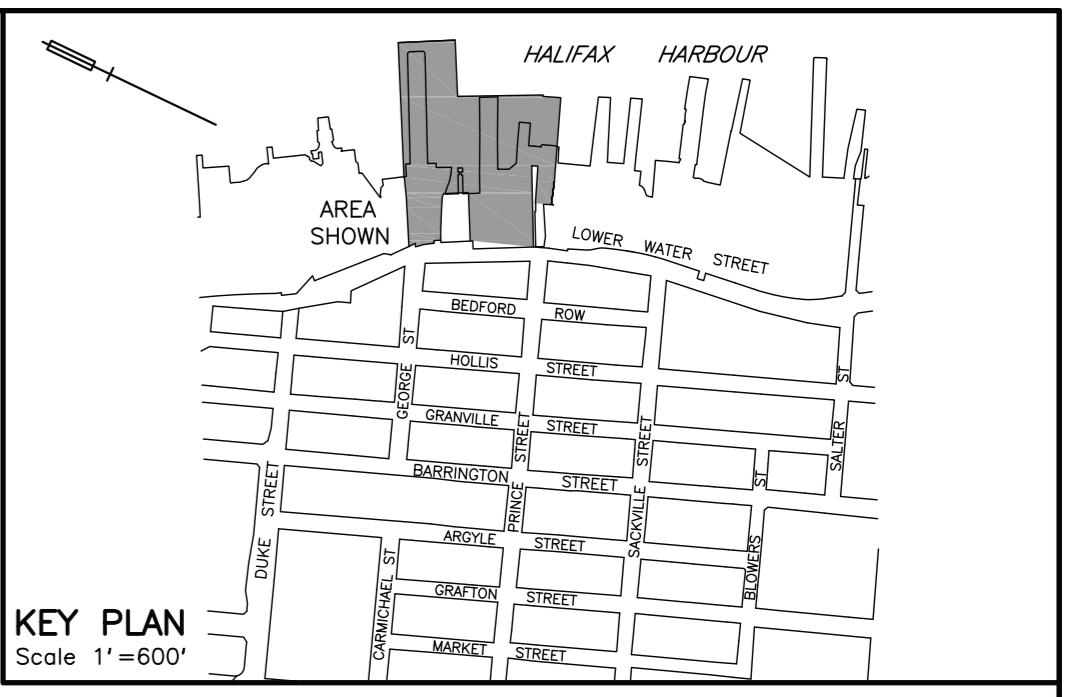
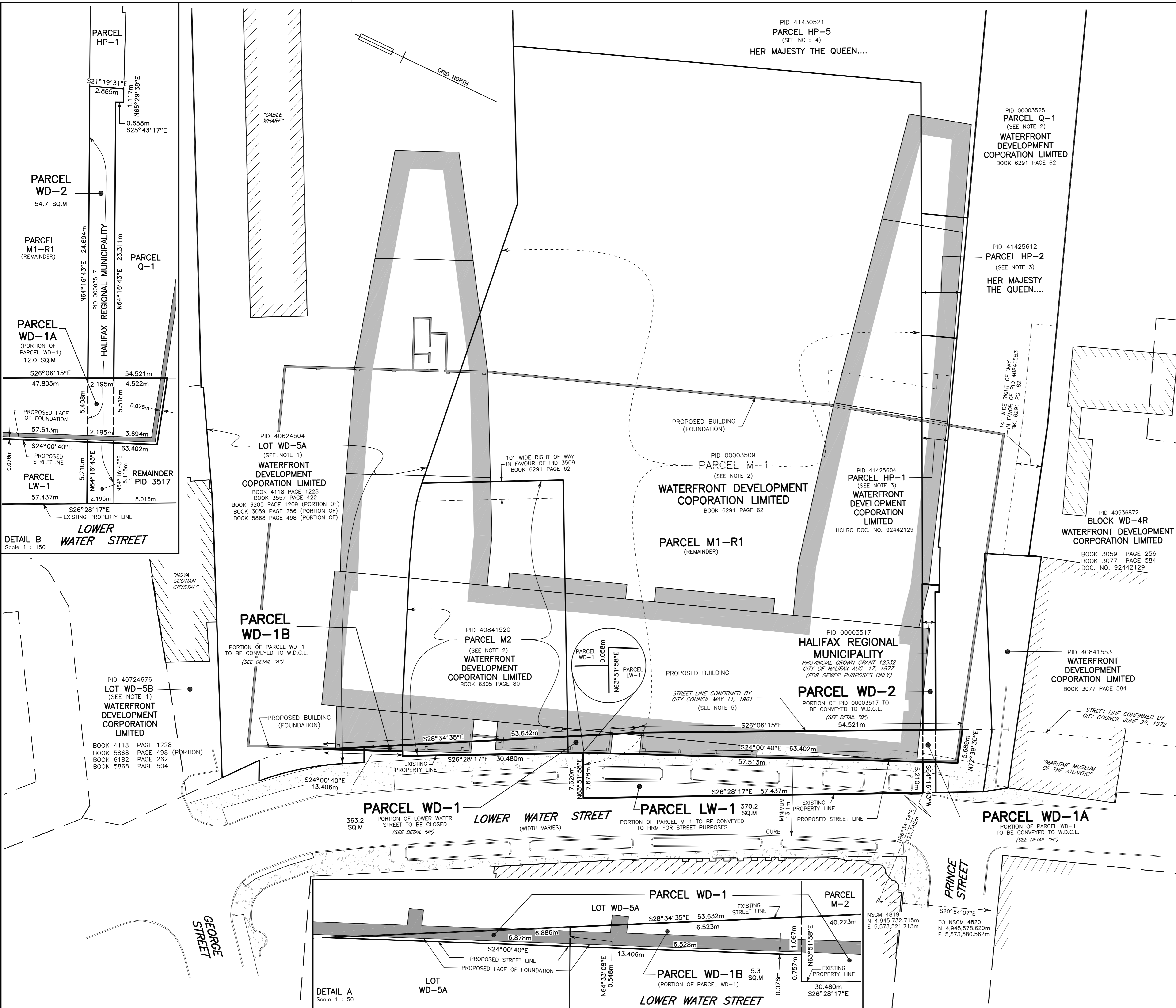
Municipal Clerk

I, Kevin Arjoon, Municipal Clerk of Halifax Regional Municipality, hereby certify that the above-noted Administrative Order was passed at a meeting of Halifax Regional Council held on March 21, 2017.

Kevin Arjoon, Municipal Clerk

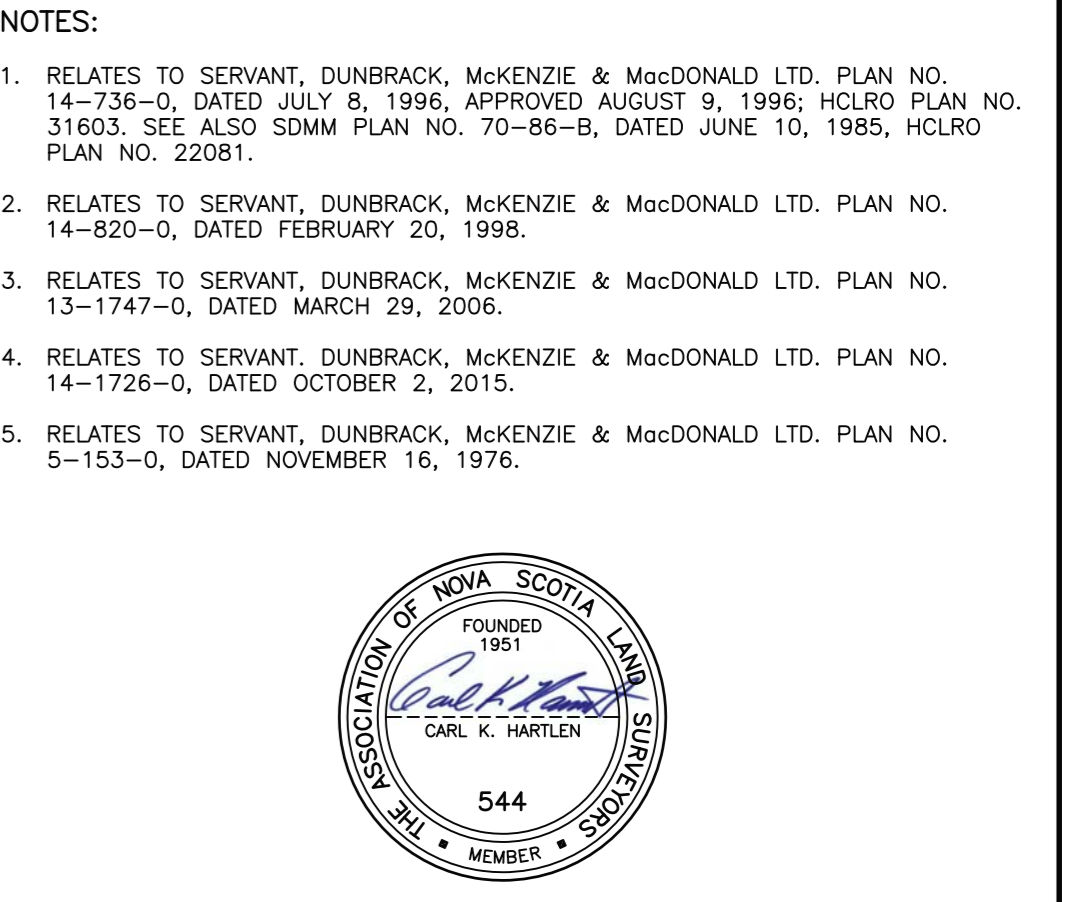
Notice of Motion:
Approved:

February 21, 2017
March 21, 2017



- LEGEND**
- PERIMETER OF LANDS DEALT WITH BY THIS PLAN
 - Δ NSCM NOVA SCOTIA COORDINATE MONUMENT
 - HCLRO HALIFAX COUNTY LAND REGISTRATION OFFICE
 - PID PARCEL IDENTIFICATION NUMBER
 - PC POINT OF CURVATURE
 - PRC POINT OF REVERSE CURVATURE
 - A, R, I ARC LENGTH, RADIUS, INTERNAL ANGLE OF CURVE
 - SQ.M METERS

- NOTES:**
1. RELATES TO SERVANT, DUNBRACK, MCKENZIE & MACDONALD LTD. PLAN NO. 14-736-0, DATED JULY 8, 1996, APPROVED AUGUST 9, 1996; HCLRO PLAN NO. 31603. SEE ALSO SDMM PLAN NO. 70-86-B, DATED JUNE 10, 1985, HCLRO PLAN NO. 22081.
 2. RELATES TO SERVANT, DUNBRACK, MCKENZIE & MACDONALD LTD. PLAN NO. 14-820-0, DATED FEBRUARY 20, 1998.
 3. RELATES TO SERVANT, DUNBRACK, MCKENZIE & MACDONALD LTD. PLAN NO. 13-1747-0, DATED MARCH 29, 2006.
 4. RELATES TO SERVANT, DUNBRACK, MCKENZIE & MACDONALD LTD. PLAN NO. 14-1726-0, DATED OCTOBER 2, 2015.
 5. RELATES TO SERVANT, DUNBRACK, MCKENZIE & MACDONALD LTD. PLAN NO. 5-153-0, DATED NOVEMBER 16, 1976.



NOTE: SUBDIVISION APPROVAL NOT REQUIRED. SEE PART IX, SECTION 268(2)(c) OF THE MUNICIPAL GOVERNMENT ACT.

PLAN SHOWING
PARCEL LW-1
SUBDIVISION OF PARCEL M-1, LANDS CONVEYED TO WATERFRONT DEVELOPMENT CORPORATION LIMITED
PARCEL WD-2
SUBDIVISION OF PID 00003517, LANDS ACQUIRED BY HALIFAX REGIONAL MUNICIPALITY
PARCEL WD-1
PORTION OF LOWER WATER STREET FOR STREET CLOSURE PURPOSES
LOWER WATER STREET
HALIFAX, HALIFAX COUNTY, NOVA SCOTIA

SDMM
Servant, Dunbrack, McKenzie & MacDonald Ltd.
NOVA SCOTIA LAND SURVEYORS & CONSULTING ENGINEERS
36 OLAND CRESCENT PHONE: (902) 455-1537
BAYERS LAKE BUSINESS PARK FAX: (902) 455-8479
HALIFAX, NS B3S 1C6 WEB: www.sdmm.ca

DATE: JANUARY 9, 2017
SCALE: 1 : 300
FILE No. 1-1-273 (32281)
PLAN No. 14-1790-0

ATTACHMENT A