

# HALIFAX REGIONAL MUNICIPALITY


## ADMINISTRATIVE ORDER NUMBER SC8


### RESPECTING THE CLOSURE OF A PORTION OF THE STOKIL DRIVE RIGHT OF WAY

BE IT RESOLVED AS AN ADMINISTRATIVE ORDER of Council of the Halifax Regional Municipality pursuant to Section 147 of the Halifax Regional Municipality Act as follows:

1. The "subject lands", Stokil Drive, Sackville, Nova Scotia, more particularly described in Appendix "A" is hereby closed.

I HEREBY CERTIFY THAT the foregoing Administrative Order was duly adopted by Halifax Regional Council the 18<sup>th</sup> day of November, 1997.

  
MAYOR (DEPUTY)

  
MUNICIPAL CLERK

SCHEDULE "A"  
PARCEL SD-A

ALL THAT parcel of land situate at Stokil Drive at Lower Sackville, County of Halifax, Province of Nova Scotia, being designated as Parcel SD-A on a "Plan of Survey of Parcel SD-A Stokil Drive, Lands of Halifax Regional Municipality"; said plan prepared by Wallace Macdonald & Lively, Ltd., dated February 2, 1999, and signed by Kirk T. Nutter, NSLS; said Parcel SD-A having an area of 10,001 square feet, more or less, and being more particularly described as follows:

PREMISING that the line joining Nova Scotia Coordinate Monument 28378 to Nova Scotia Coordinate Monument 137 has a grid bearing of North  $85^{\circ}55'30''$  West, referred to Meridian  $64^{\circ}30'$  West, and relating all bearings herein thereto.

COMMENCING at a survey marker found at the most northerly corner of Lot 75 as shown on said plan;

THENCE North  $27^{\circ}24'45''$  East, a distance of 20.27 feet to a survey marker;

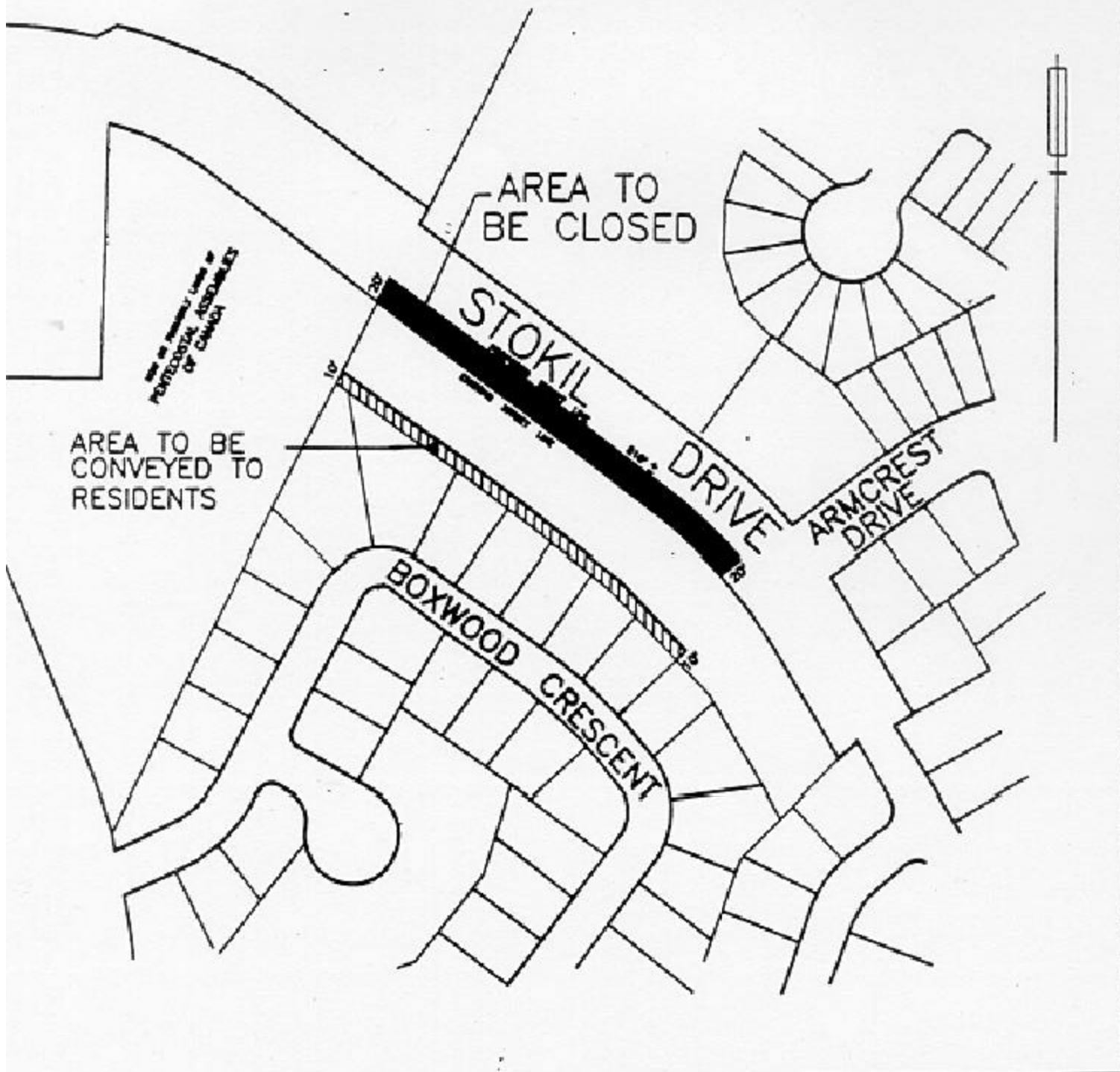
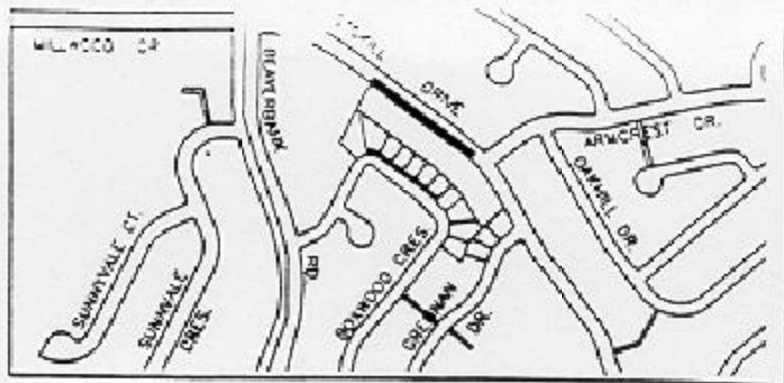
THENCE South  $53^{\circ}16'19''$  East, a distance of 411.64 feet to a survey marker placed at the beginning of a curve having a radius of 540.87 feet;

THENCE along said curve to the right, an arc distance of 91.76 feet, chord equivalent being 91.65 feet, measured on a course South  $48^{\circ}24'44''$  East to a survey marker;

THENCE South  $46^{\circ}26'53''$  West, a distance of 20.00 feet to a survey marker found at the most easterly corner of Lot 82 on a curve having a radius of 520.87 feet;

THENCE along said curve of Lot 82 and Lot 81 to the left, an arc distance of 88.36 feet, chord equivalent being 88.26 feet, measured on a course North  $48^{\circ}24'44''$  West to a survey marker found at the end of said curve;

THENCE North  $53^{\circ}16'19''$  West along Lot 81, Lot 80, Lot 79, Lot 78, Lot 77, Lot 76, and Lot 75, a distance in all of 408.37 feet to the point of commencement.



AREA TO BE CONVEYED TO RESIDENTS

AREA TO BE CLOSED

AREA TO BE CONVEYED TO RESIDENTS

STOKIL DRIVE  
STREET CLOSURE