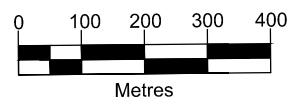









A Port Wallace Main Lands - (Lake Charles Holdings Limited Lands & W. Eric Whebby Limited Lands)

SCHEDULE C-1

PORT WALLACE Phasing



-  PHASE
-  Proposed Right of Way
-  Walkway
-  Existing Property & Right of Way
-  Park
-  DA Subject Boundary
-  W. Eric Whebby Limited Lands

NOTE: The location of the Highway 107 Connector is subject to modification/ change.

