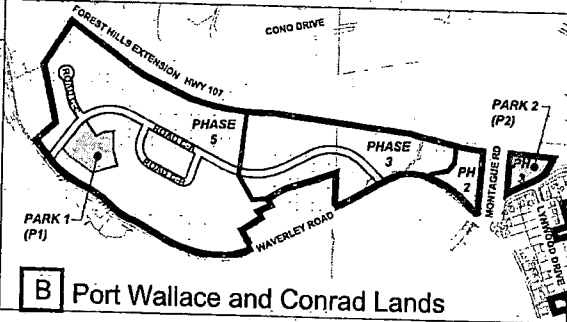


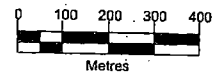
A Port Wallace Main Lands



B Port Wallace and Conrad Lands

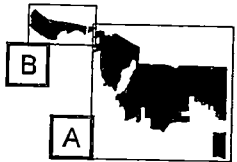
SCHEDULE C

PORT WALLACE Phasing



- PHASE
- Proposed Right of Way
- Walkway
- Existing Property & Right of Way
- Park
- DA Subject Boundary

NOTE The location of the Highway 107 Connector is subject to modification/ change



NOVEMBER 1 2022