




LEGEND

-  Site Boundary
-  Adjacent Property Boundary
-  Easement To Be Combined With Adjacent Hrm Right-of-way To Accommodate Stormwater Infrastructure And Public Pathway.

SITE SUMMARY:

- PID: 00244285, 00072819
- Total Land Area: 23,783 sf / 0.55 ac

SOURCES:

- Property lines and topographic features are from provincial mapping.

