



PID: 40305328
4.0 Ha

PID: 40003600
5.0 Ha

FENWICK STREET

LYNN DRIVE

RESEARCH DR

**ALL AREAS AND DIMENSIONS TO BE CONFIRMED AT SUBDIVISION. SCHEDULES ARE SHOWING GENERAL INTENT.

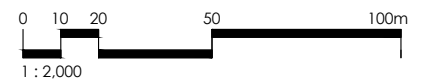


architecture + planning 1 Canal St, Dartmouth NS B2Y 2W1 | zzap.ca

SCHEDULE A : MAP OF THE LANDS
Dartmouth, Nova Scotia



SCALE:



DATE: JANUARY 30, 2024

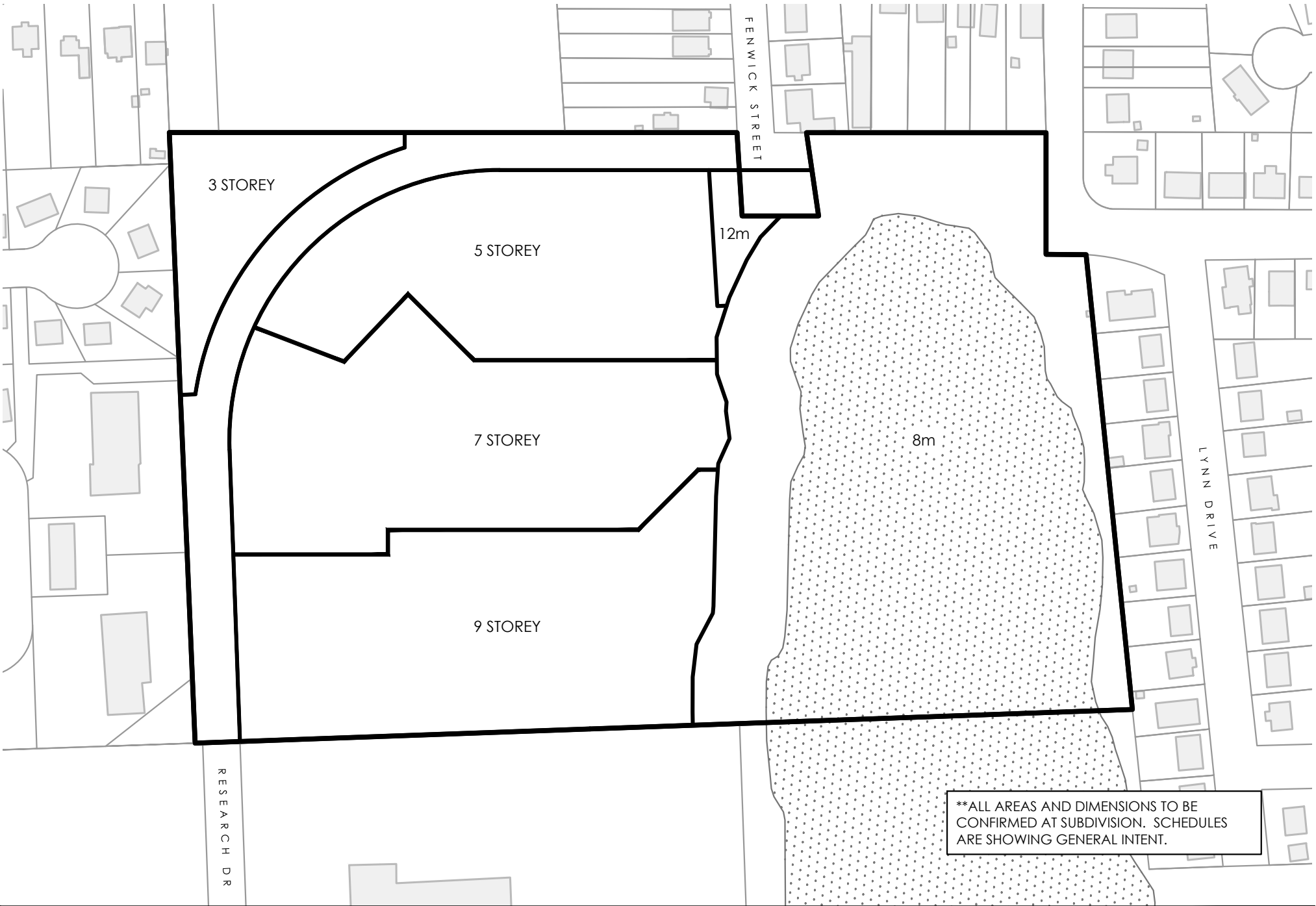


LEGEND

	HR-1
	PCF
	PA

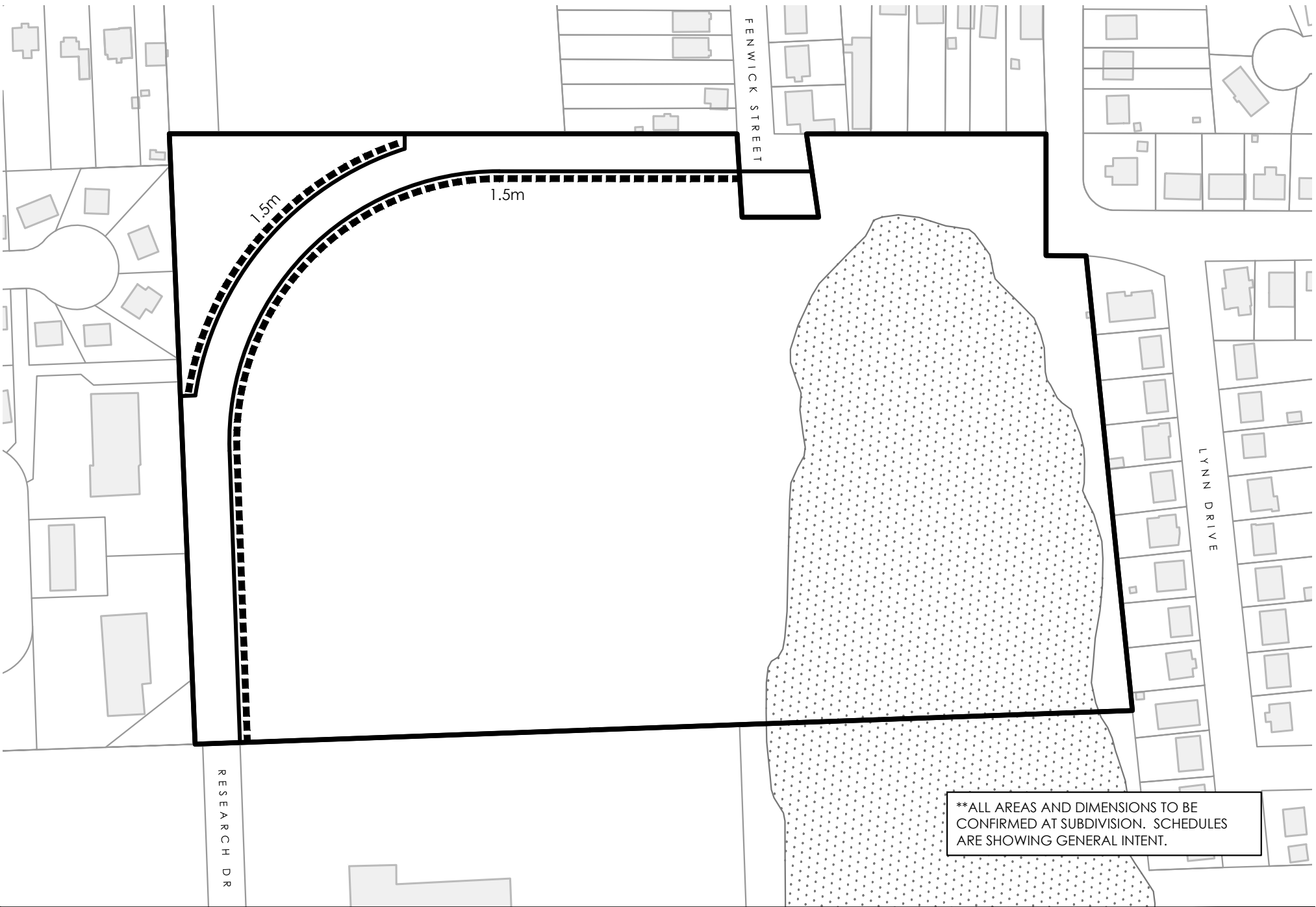
**ALL AREAS AND DIMENSIONS TO BE CONFIRMED AT SUBDIVISION. SCHEDULES ARE SHOWING GENERAL INTENT.





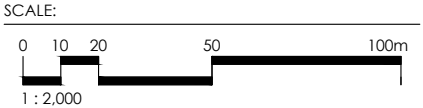
**ALL AREAS AND DIMENSIONS TO BE CONFIRMED AT SUBDIVISION. SCHEDULES ARE SHOWING GENERAL INTENT.

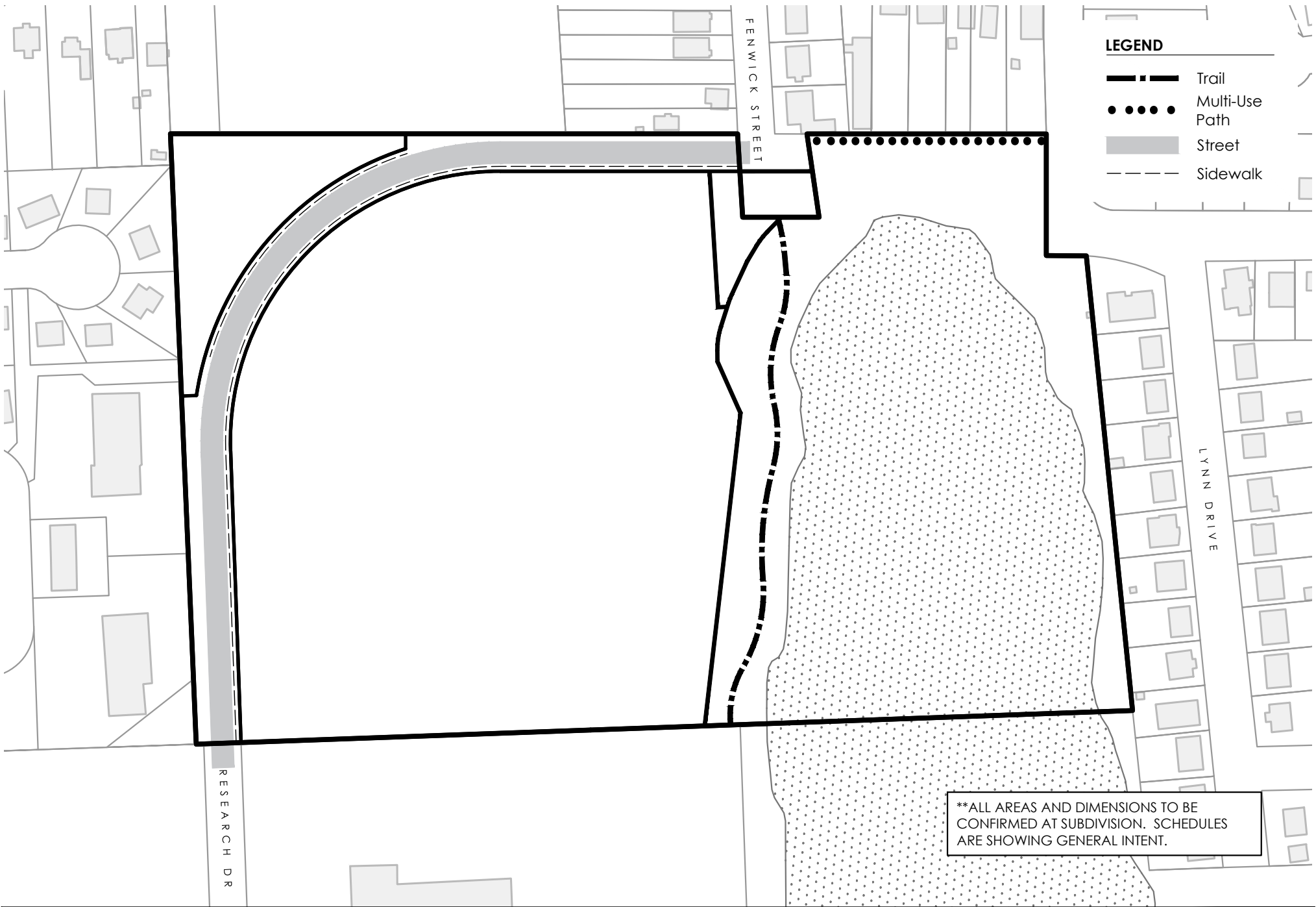





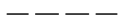


**ALL AREAS AND DIMENSIONS TO BE CONFIRMED AT SUBDIVISION. SCHEDULES ARE SHOWING GENERAL INTENT.

SCHEDULE D : MINIMUM FRONT AND FLANKING SETBACKS
 Dartmouth, Nova Scotia

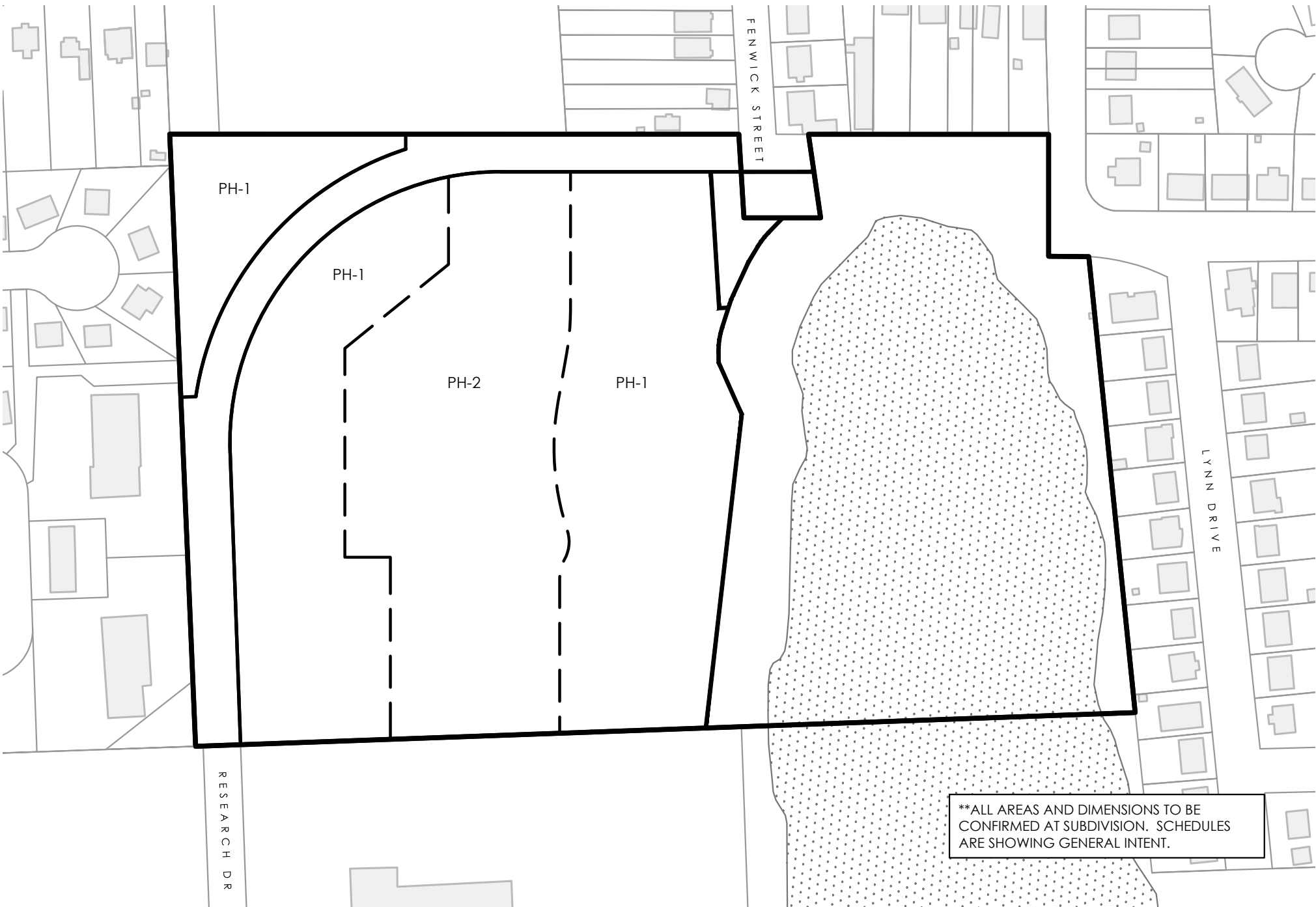




- LEGEND**
-  Trail
 -  Multi-Use Path
 -  Street
 -  Sidewalk

****ALL AREAS AND DIMENSIONS TO BE CONFIRMED AT SUBDIVISION. SCHEDULES ARE SHOWING GENERAL INTENT.**



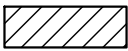



**ALL AREAS AND DIMENSIONS TO BE CONFIRMED AT SUBDIVISION. SCHEDULES ARE SHOWING GENERAL INTENT.





LEGEND

-  PARKLAND
-  ENVIRON. SENSITIVE AREA

**ALL AREAS AND DIMENSIONS TO BE CONFIRMED AT SUBDIVISION. SCHEDULES ARE SHOWING GENERAL INTENT.





**ALL AREAS AND DIMENSIONS TO BE CONFIRMED AT SUBDIVISION. SCHEDULES ARE SHOWING GENERAL INTENT.

