






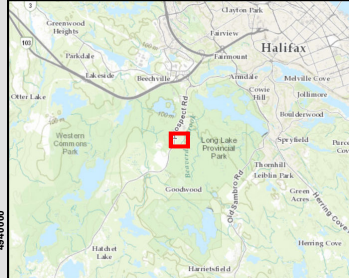
Prepared For:

Screen Nova Scotia

FIGURE 1 Wetland & Watercourse Delineation Results

PID 40600736
Prospect Rd, NS

-  Wetland Determination Point
-  Wetland Extends Beyond Study Area
-  Delineated Watercourses
-  Field Delineated Wetland
-  PID40600736



Coordinate System: NAD 1983 CSRS UTM Zone 20N
 Projection: Transverse Mercator
 Datum: North American 1983 CSRS
 Units: Meter



0 25 50 100 m

1:2,000 Scale when printed @ 11" x 17"

Drawn By: SP Project Number: 23-866
 Reviewed By: RG Date: 2023-10-03



McCallum Environmental Ltd.

