




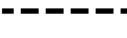





**Map 26: Future Growth Node  
Land Use Concept - M District**

-  Existing Buildings
-  Mid-Rise to High-Rise
-  Parks and Open Space

-  Proposed Transit Terminal
-  Potential Pedestrian Bridge
-  Public Street
-  Pedestrian Walkways
-  By-Law Area Boundary

**HALIFAX**

Regional Centre  
Secondary Municipal  
Planning Strategy



Effective: April 13 2026

HRM does not guarantee the accuracy of any base map representation on this plan.