






# Municipal Planning Strategy

MAP 3

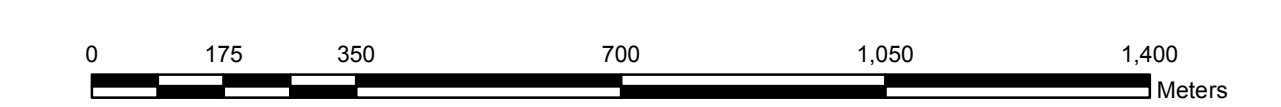
## SACKVILLE TRANSPORTATION MAP



-  Arterial
-  Major Collector
-  Minor Collector
-  Proposed Grade Separated Interchange
-  Proposed Intersection



1:10,000



Prepared By:  
Halifax Regional Municipality  
Community Development - Planning Applications



T:\A06011\usemaps\Sack\Transportation.mxd(AKT)