


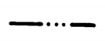



Municipal Planning Strategy

4

Legend

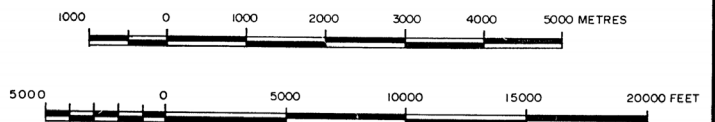
-  Slate
-  Lake Major Watershed Boundary
-  Bannery Lake Watershed Boundary
-  Shubenacadie River High Risk Flood Area (14 Metre Contour)
-  Planning Districts 14 & 17 MPS Boundary

I, _____ Clerk of the Municipality of the County of Halifax, do hereby certify this map marked Environmental Features, as the map referred to in the Municipal Planning Strategy for Planning Districts 14 and 17 passed by a majority vote of the whole Municipal Council of the Municipality of the County of Halifax on the ____ day of _____, 1989 A.D.

Environmental Features

PLANNING DISTRICTS 14 & 17

SCALE 1:50000



Prepared by



MUNICIPALITY OF THE COUNTY OF HALIFAX
DEPARTMENT OF PLANNING AND DEVELOPMENT
POLICY DIVISION