





MAP 4 WATERSHEDS

-  SECONDARY DIVISION NUMBER, BOUNDARY
-  TERTIARY DIVISION NUMBER, BOUNDARY
-  FLOW DIRECTION

SCALE 1:50000


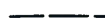



Municipal Planning Strategy

Planning District 5 (Chebucto Peninsula)



MUNICIPALITY OF THE COUNTY OF HALIFAX
DEPARTMENT OF PLANNING AND DEVELOPMENT
POLICY DIVISION

-  PLANNING DISTRICT 5 (CHEBUCTO PENINSULA) BOUNDARY
-  DISTRICT 4/DISTRICT 5 POLITICAL BOUNDARY
-  LONG LAKE PROVINCIAL PARK BOUNDARY