






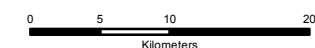
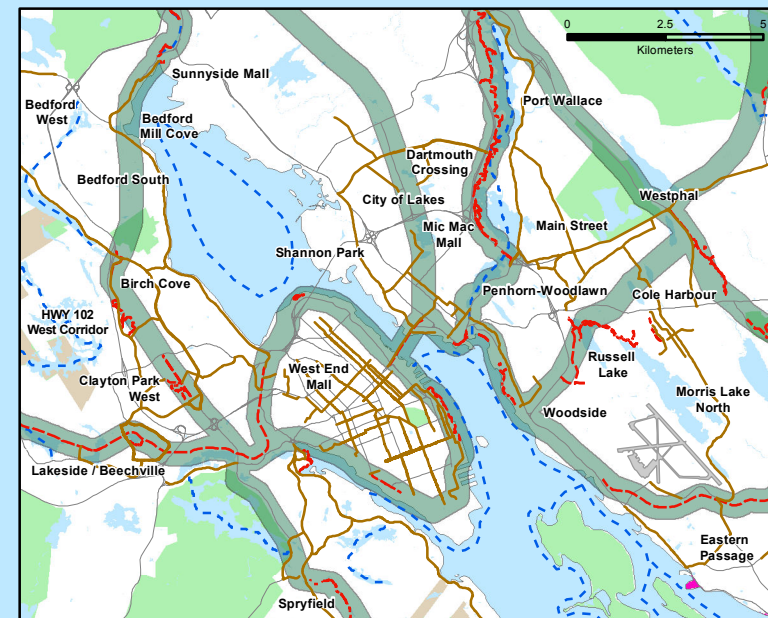
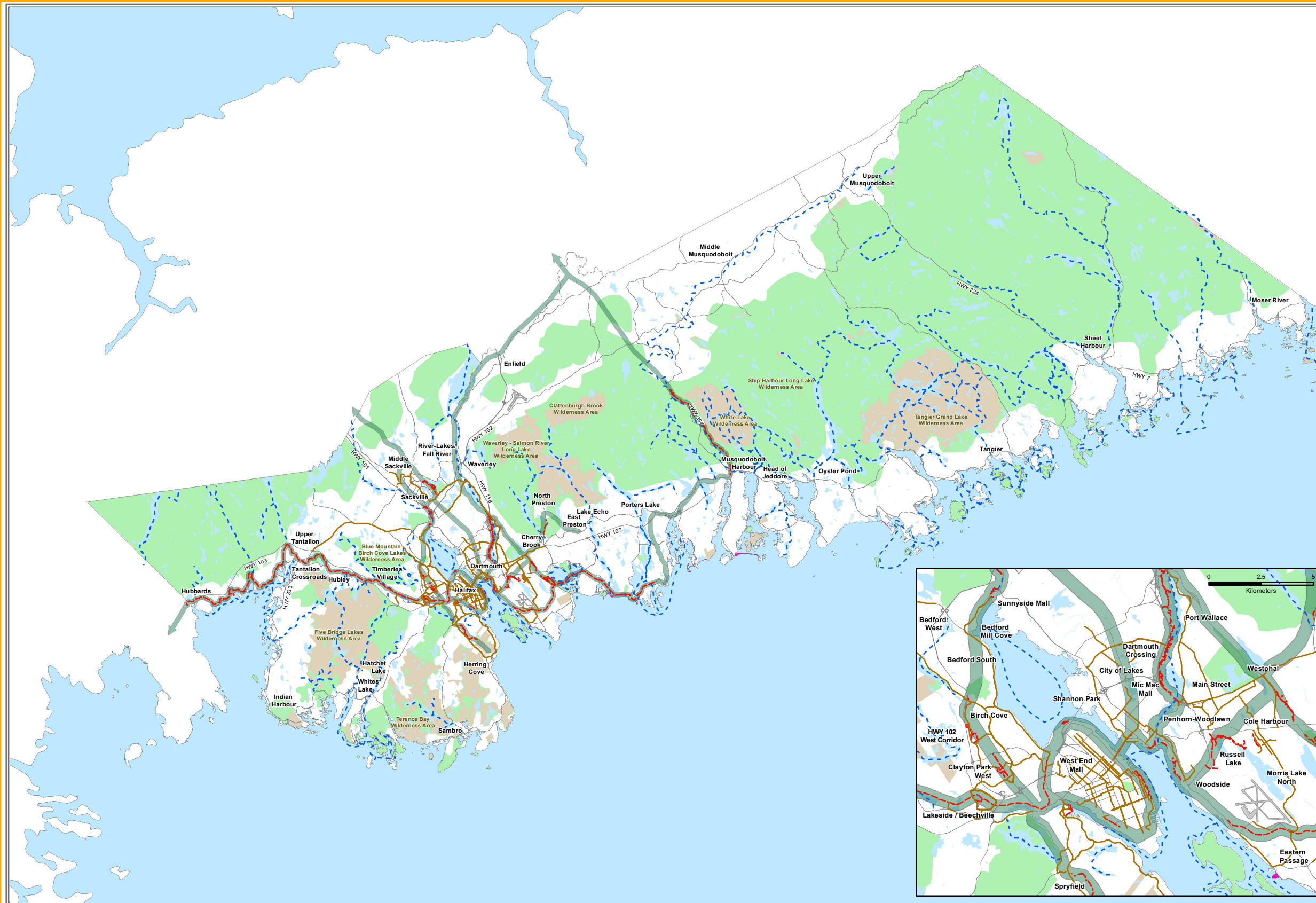


Map 3

Active Transportation and Natural Networks

Legend

-  Greenway Vision
-  Built Greenways (multi use)
-  Candidate Bike Routes
-  Traditional Water Routes
-  Protected Area
-  Protected Beaches
-  Open Space and Natural Resource Network



The following is a graphical representation and although care has been taken to ensure the best possible quality, HRM does not guarantee the accuracy of this document.

This map is not intended to be used for navigational purposes.

Notes: This map demonstrates a vision to be implemented over the life of the Regional Plan, through various tools, subject to financial ability and community interest.