






**Map 10: Future Growth Node  
Land Use Concept - Shannon Park**

-  Millbrook Lands
-  Multi-Use Trail
-  Park (Approx Location)
-  Potential Collector Road

**HALIFAX**  
Regional Centre  
Secondary Municipal  
Planning Strategy

HRM does not guarantee the accuracy of any base map representation on this plan.



Effective: 27 November 2021