






PENHORN FUTURE GROWTH NODE

SCHEDULE E-2 MAXIMUM BUILDING HEIGHT PRECINCTS

Development Agreement Amendment #02

-  Maximum Height Precinct (Meters except where identified as 'Storey')
-  Proposed Property Lines & Right of Way Lines
-  Existing Property Lines & Right of Way Lines
-  Site Boundary
-  Regional Centre Land Use By-Law Boundary

NOTE: Area outside of the Site Boundary is regulated as per Regional Centre Land Use By-law.

Last Updated 01/21/2025



Scale: 1:3,500

Prepared By:
Clayton Developments Limited

Clayton does not guarantee the accuracy of any base map representation on this plan.