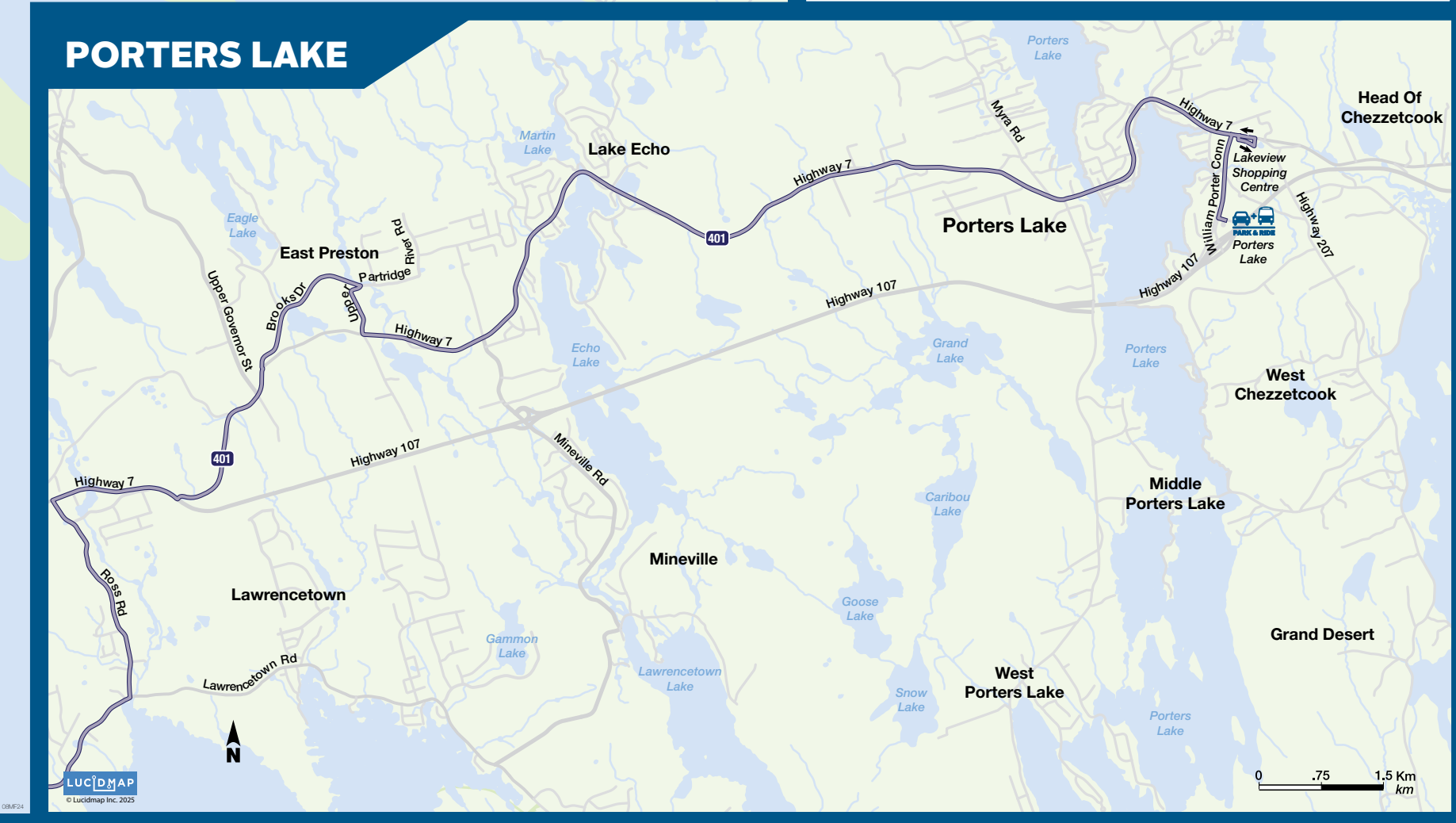
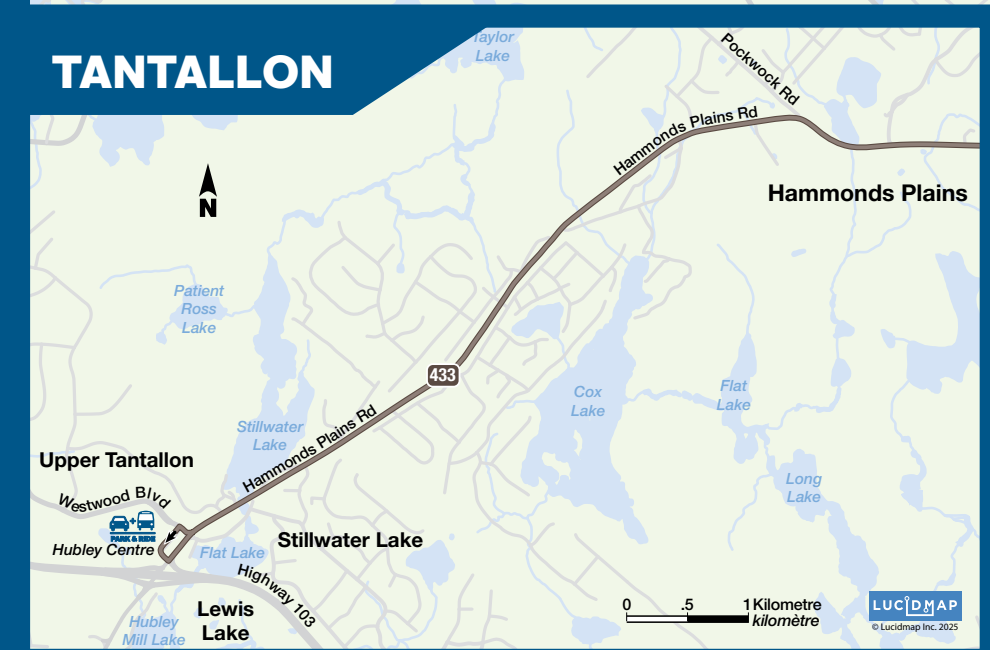
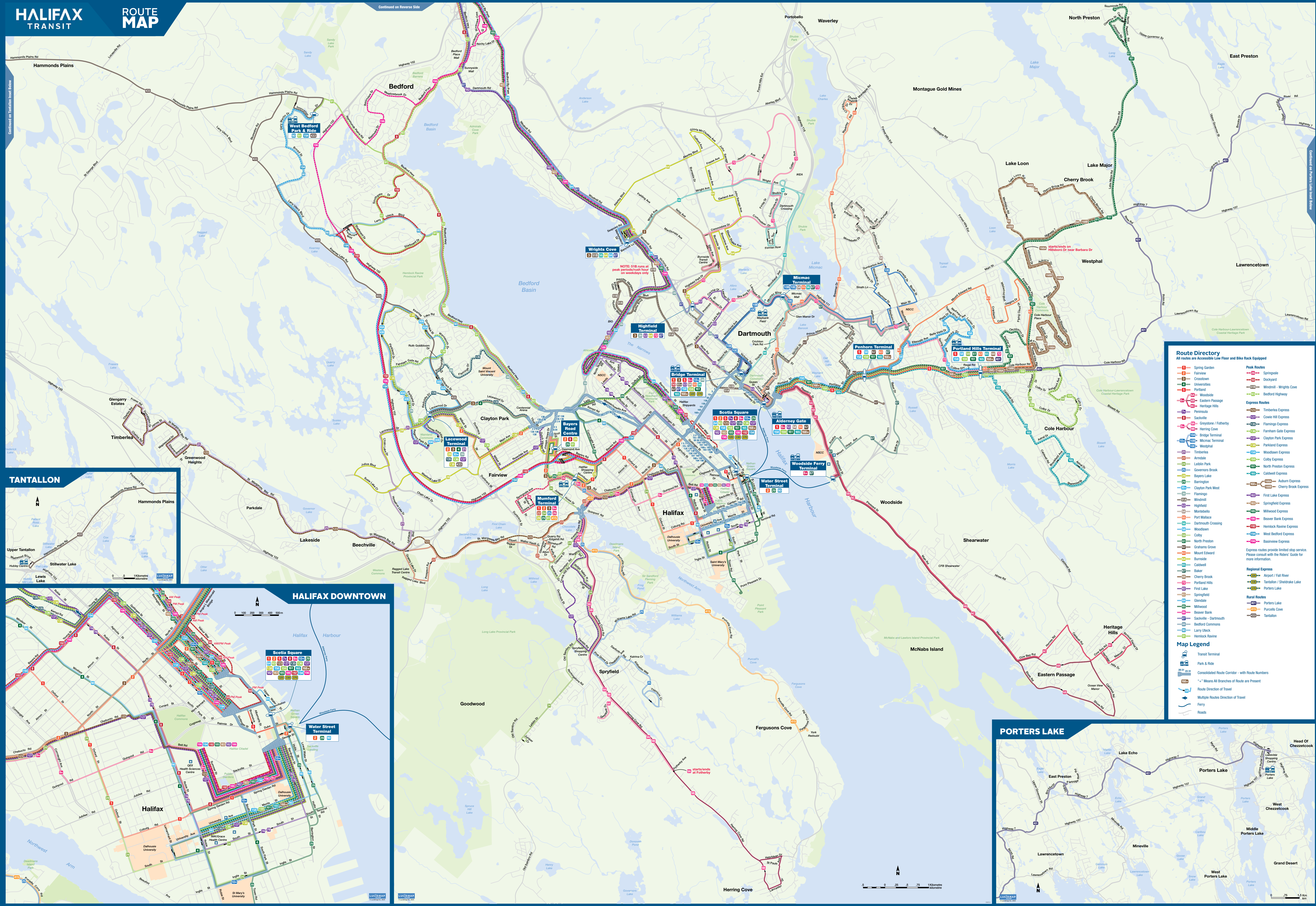


Continued on Tantalion Inset Below

Continued on Porters Lake Inset Below



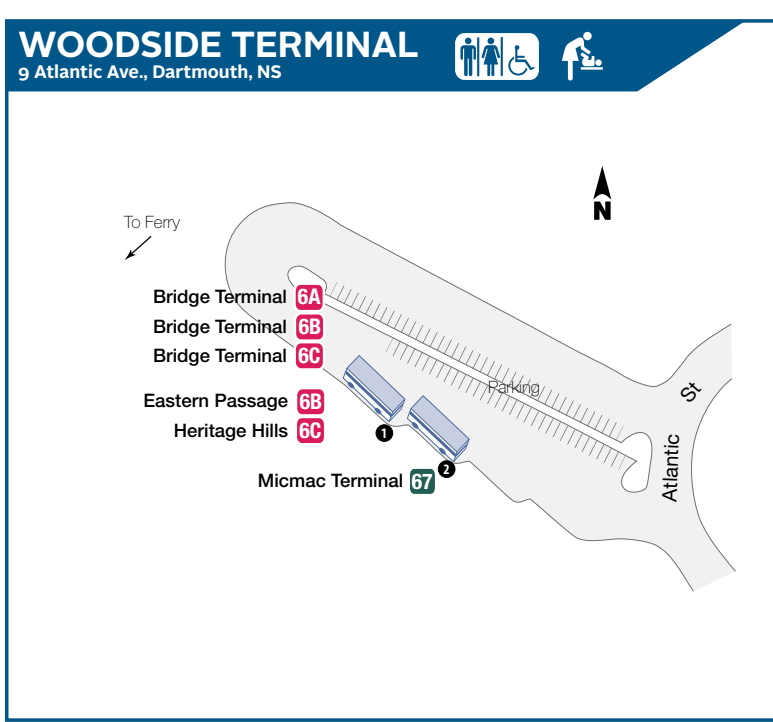
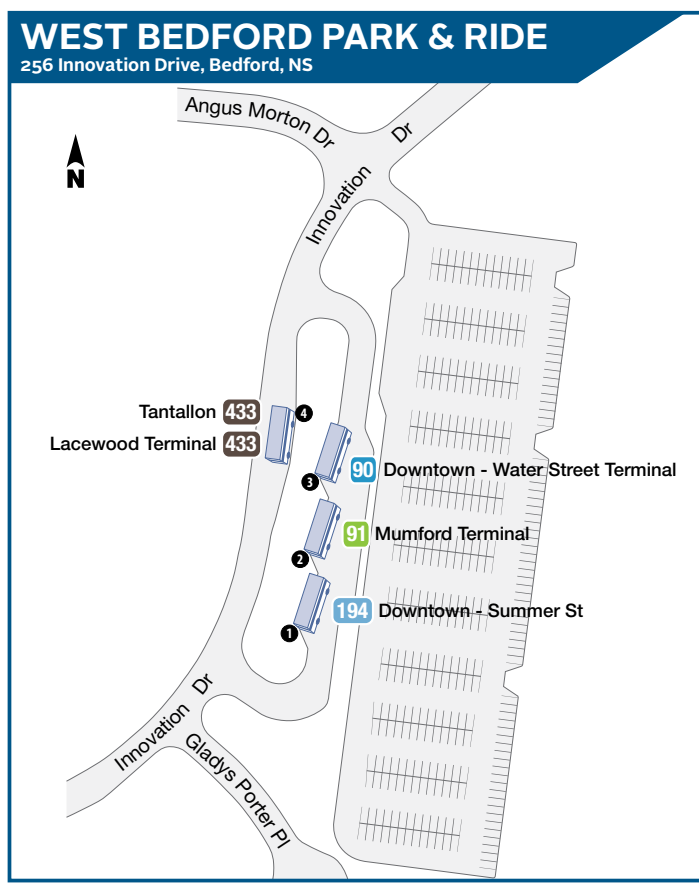
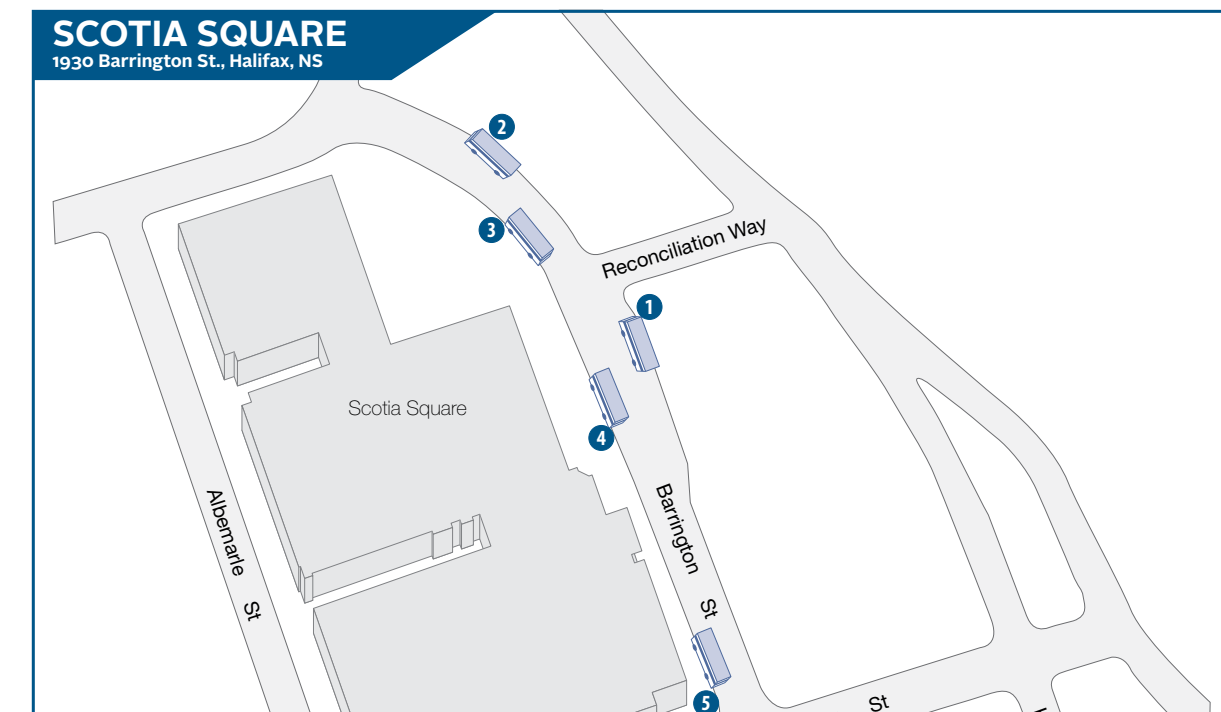
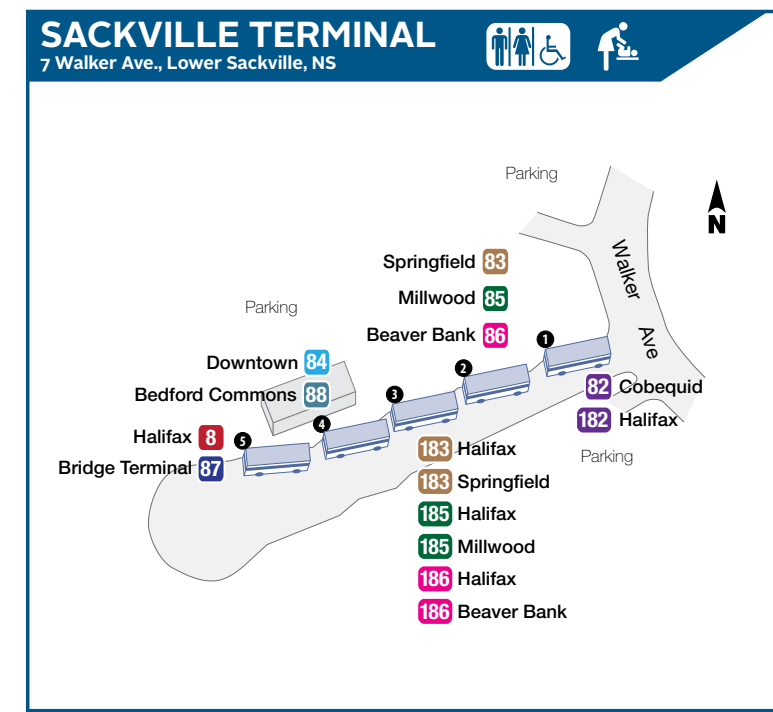
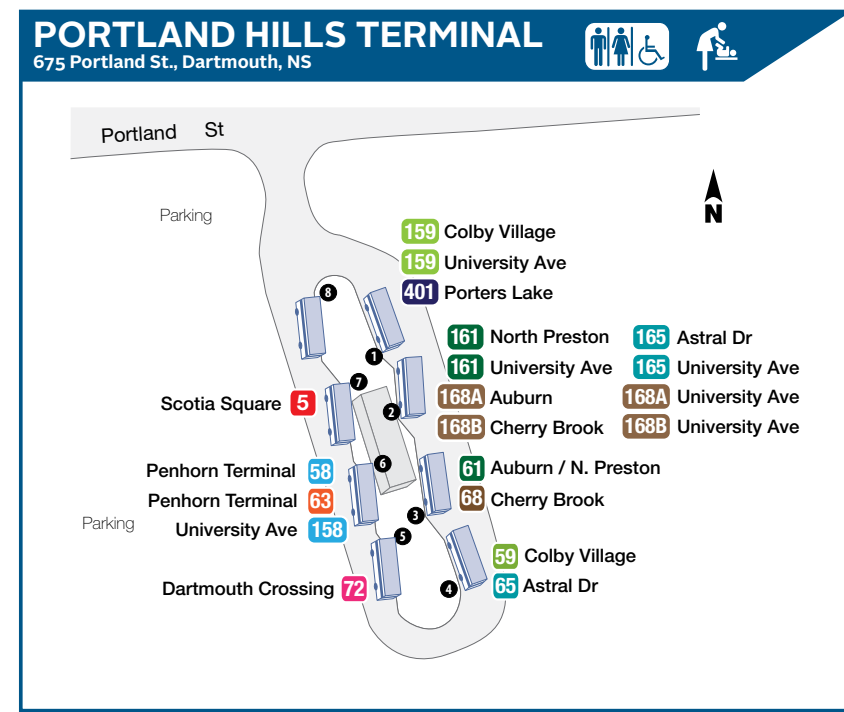
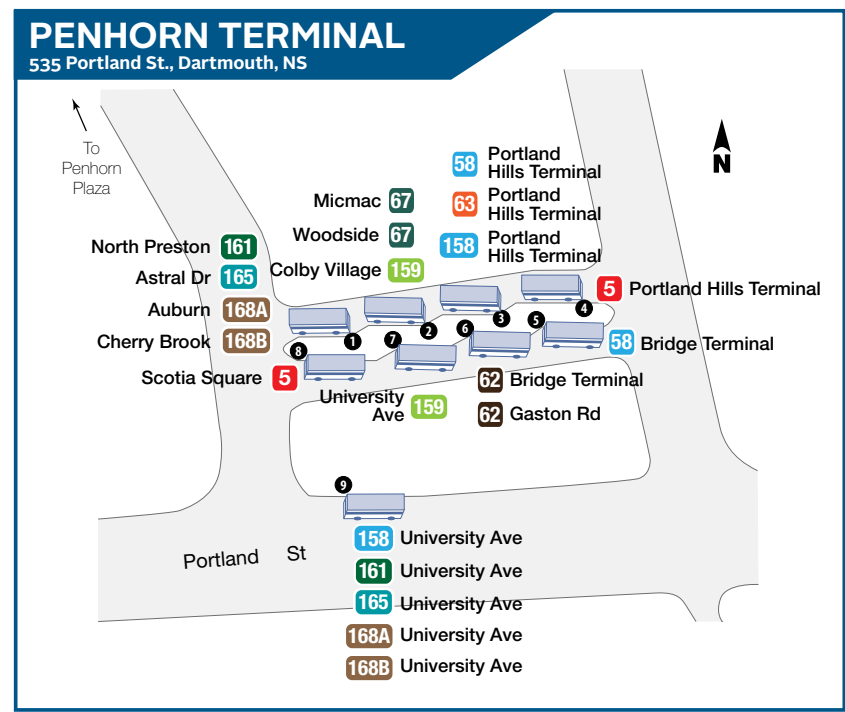
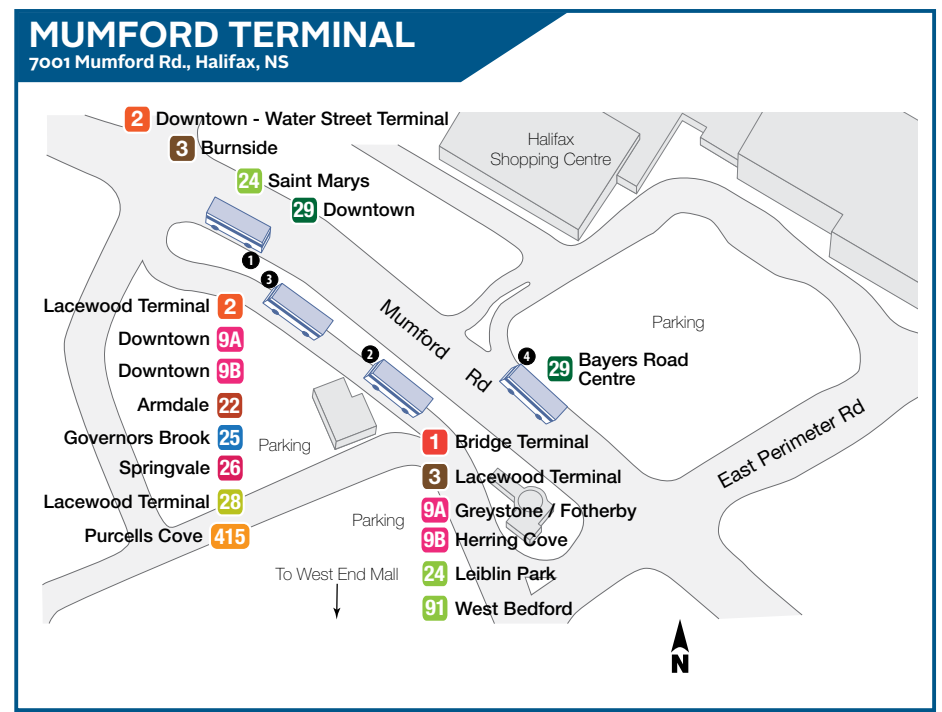
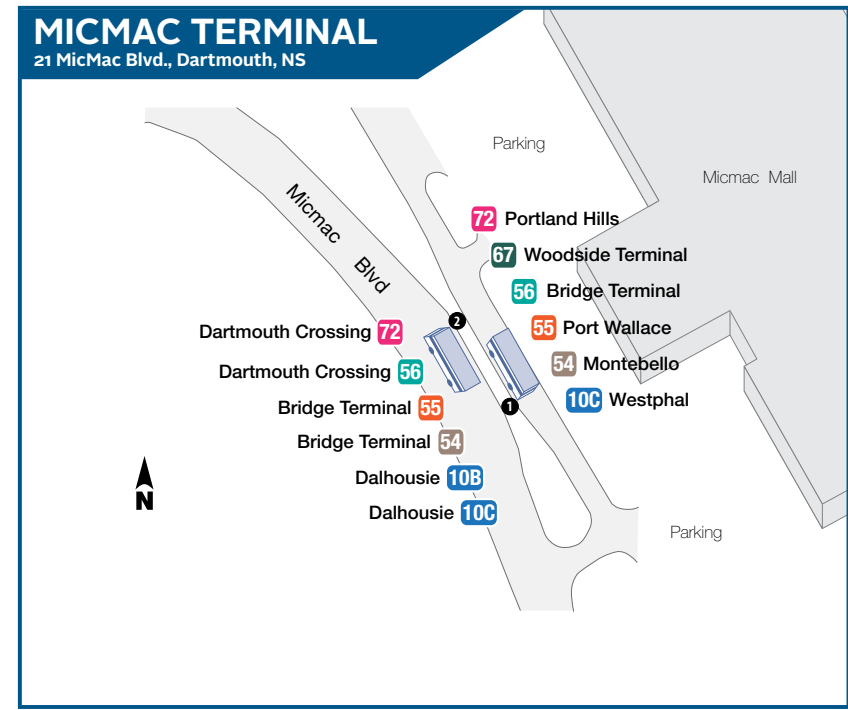
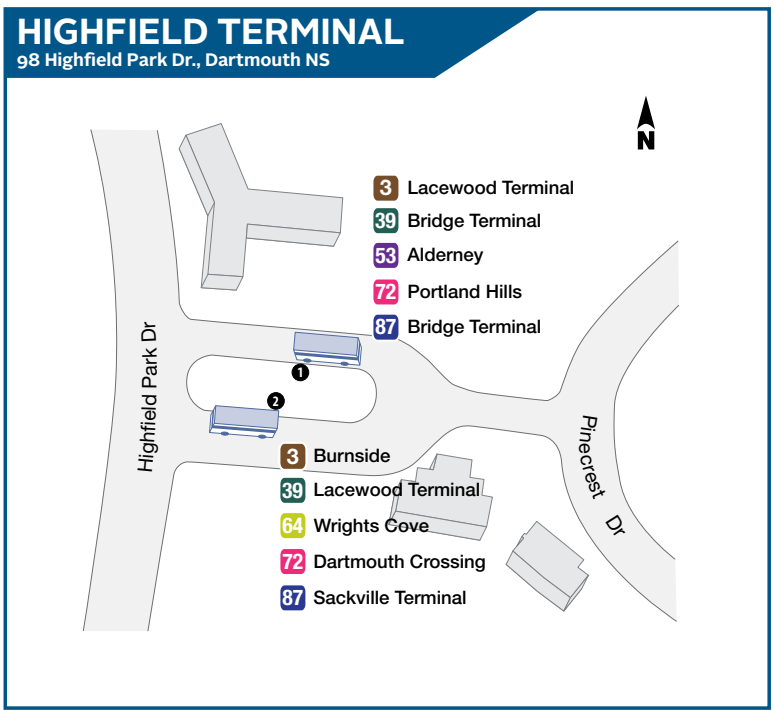
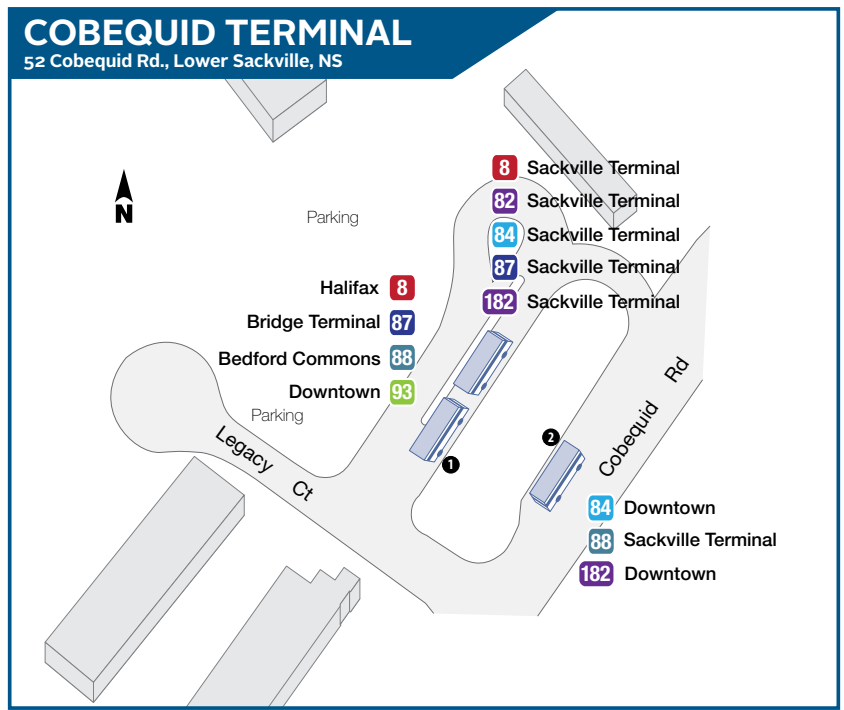
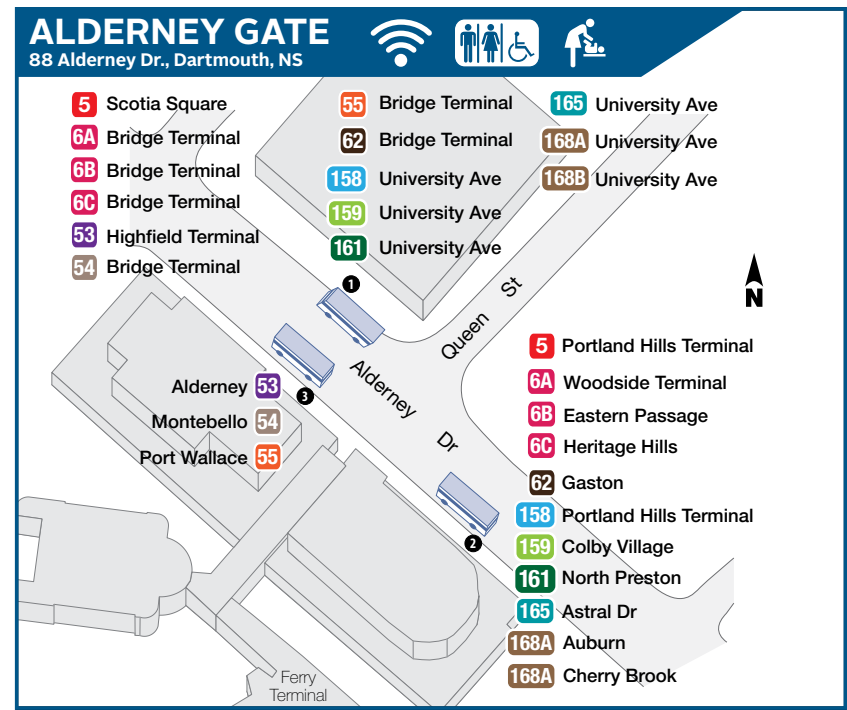
### Route Directory

All routes are Accessible Low Floor and Bike Rack Equipped

<ul style="list-style-type: none"> <li>1 Spring Garden</li> <li>2 Fairview</li> <li>3 Crossdown</li> <li>4 Universities</li> <li>5 Portland</li> <li>6 Woodside</li> <li>7 Eastern Passage</li> <li>8 Heritage Hills</li> <li>9 Peninsula</li> <li>10 Greystone / Fotherby</li> <li>11 Herring Cove</li> <li>12 Bridge Terminal</li> <li>13 Micmac Terminal</li> <li>14 Woodside</li> <li>15 Armadale</li> <li>16 Leblin Park</li> <li>17 Governors Brook</li> <li>18 Bayers Lake</li> <li>19 Barrington</li> <li>20 Clayton Park West</li> <li>21 Flamingo</li> <li>22 North Preston</li> <li>23 Grahams Grove</li> <li>24 Mount Edward</li> <li>25 Burnside</li> <li>26 Caldwell</li> <li>27 Baker</li> <li>28 Cherry Brook</li> <li>29 Portland Hills</li> <li>30 First Lake</li> <li>31 Springdale</li> <li>32 Slensdale</li> <li>33 Millwood</li> <li>34 Beaver Bank</li> <li>35 Bedford Commons</li> <li>36 Lamy Shook</li> <li>37 Herlock Ravine</li> <li>38 Woodview</li> <li>39 North Preston</li> <li>40 Grahams Grove</li> <li>41 Mount Edward</li> <li>42 Burnside</li> <li>43 Caldwell</li> <li>44 Baker</li> <li>45 Cherry Brook</li> <li>46 Portland Hills</li> <li>47 First Lake</li> <li>48 Springdale</li> <li>49 Slensdale</li> <li>50 Millwood</li> <li>51 Beaver Bank</li> <li>52 Bedford Commons</li> <li>53 Lamy Shook</li> <li>54 Herlock Ravine</li> <li>55 Woodview</li> <li>56 North Preston</li> <li>57 Grahams Grove</li> <li>58 Mount Edward</li> <li>59 Burnside</li> <li>60 Caldwell</li> <li>61 Baker</li> <li>62 Cherry Brook</li> <li>63 Portland Hills</li> <li>64 First Lake</li> <li>65 Springdale</li> <li>66 Slensdale</li> <li>67 Millwood</li> <li>68 Beaver Bank</li> <li>69 Bedford Commons</li> <li>70 Lamy Shook</li> <li>71 Herlock Ravine</li> <li>72 Woodview</li> <li>73 North Preston</li> <li>74 Grahams Grove</li> <li>75 Mount Edward</li> <li>76 Burnside</li> <li>77 Caldwell</li> <li>78 Baker</li> <li>79 Cherry Brook</li> <li>80 Portland Hills</li> <li>81 First Lake</li> <li>82 Springdale</li> <li>83 Slensdale</li> <li>84 Millwood</li> <li>85 Beaver Bank</li> <li>86 Bedford Commons</li> <li>87 Lamy Shook</li> <li>88 Herlock Ravine</li> <li>89 Woodview</li> <li>90 North Preston</li> <li>91 Grahams Grove</li> <li>92 Mount Edward</li> <li>93 Burnside</li> <li>94 Caldwell</li> <li>95 Baker</li> <li>96 Cherry Brook</li> <li>97 Portland Hills</li> <li>98 First Lake</li> <li>99 Springdale</li> <li>100 Slensdale</li> <li>101 Millwood</li> <li>102 Beaver Bank</li> <li>103 Bedford Commons</li> <li>104 Lamy Shook</li> <li>105 Herlock Ravine</li> <li>106 Woodview</li> <li>107 North Preston</li> <li>108 Grahams Grove</li> <li>109 Mount Edward</li> <li>110 Burnside</li> <li>111 Caldwell</li> <li>112 Baker</li> <li>113 Cherry Brook</li> <li>114 Portland Hills</li> <li>115 First Lake</li> <li>116 Springdale</li> <li>117 Slensdale</li> <li>118 Millwood</li> <li>119 Beaver Bank</li> <li>120 Bedford Commons</li> <li>121 Lamy Shook</li> <li>122 Herlock Ravine</li> <li>123 Woodview</li> <li>124 North Preston</li> <li>125 Grahams Grove</li> <li>126 Mount Edward</li> <li>127 Burnside</li> <li>128 Caldwell</li> <li>129 Baker</li> <li>130 Cherry Brook</li> <li>131 Portland Hills</li> <li>132 First Lake</li> <li>133 Springdale</li> <li>134 Slensdale</li> <li>135 Millwood</li> <li>136 Beaver Bank</li> <li>137 Bedford Commons</li> <li>138 Lamy Shook</li> <li>139 Herlock Ravine</li> <li>140 Woodview</li> <li>141 North Preston</li> <li>142 Grahams Grove</li> <li>143 Mount Edward</li> <li>144 Burnside</li> <li>145 Caldwell</li> <li>146 Baker</li> <li>147 Cherry Brook</li> <li>148 Portland Hills</li> <li>149 First Lake</li> <li>150 Springdale</li> <li>151 Slensdale</li> <li>152 Millwood</li> <li>153 Beaver Bank</li> <li>154 Bedford Commons</li> <li>155 Lamy Shook</li> <li>156 Herlock Ravine</li> <li>157 Woodview</li> <li>158 North Preston</li> <li>159 Grahams Grove</li> <li>160 Mount Edward</li> <li>161 Burnside</li> <li>162 Caldwell</li> <li>163 Baker</li> <li>164 Cherry Brook</li> <li>165 Portland Hills</li> <li>166 First Lake</li> <li>167 Springdale</li> <li>168 Slensdale</li> <li>169 Millwood</li> <li>170 Beaver Bank</li> <li>171 Bedford Commons</li> <li>172 Lamy Shook</li> <li>173 Herlock Ravine</li> <li>174 Woodview</li> <li>175 North Preston</li> <li>176 Grahams Grove</li> <li>177 Mount Edward</li> <li>178 Burnside</li> <li>179 Caldwell</li> <li>180 Baker</li> <li>181 Cherry Brook</li> <li>182 Portland Hills</li> <li>183 First Lake</li> <li>184 Springdale</li> <li>185 Slensdale</li> <li>186 Millwood</li> <li>187 Beaver Bank</li> <li>188 Bedford Commons</li> <li>189 Lamy Shook</li> <li>190 Herlock Ravine</li> <li>191 Woodview</li> <li>192 North Preston</li> <li>193 Grahams Grove</li> <li>194 Mount Edward</li> <li>195 Burnside</li> <li>196 Caldwell</li> <li>197 Baker</li> <li>198 Cherry Brook</li> <li>199 Portland Hills</li> <li>200 First Lake</li> </ul>	<ul style="list-style-type: none"> <li>201 Springvale</li> <li>202 Dockyard</li> <li>203 Windmill - Wrights Cove</li> <li>204 Bedford Highway</li> <li>205 Timberles Express</li> <li>206 Cowe Hill Express</li> <li>207 Flamingo Express</li> <li>208 Farnham Gate Express</li> <li>209 Clayton Park Express</li> <li>210 Parkland Express</li> <li>211 Woodview Express</li> <li>212 Colby Express</li> <li>213 North Preston Express</li> <li>214 Caldwell Express</li> <li>215 Auburn Express</li> <li>216 Cherry Brook Express</li> <li>217 Springfield Express</li> <li>218 Millwood Express</li> <li>219 Beaver Bank Express</li> <li>220 Herlock Ravine Express</li> <li>221 West Bedford Express</li> <li>222 Basinview Express</li> <li>223 Airport / Fall River</li> <li>224 Tantalion / Shelburne Lake</li> <li>225 Porters Lake</li> <li>226 Fotherby Cove</li> <li>227 Tantalion</li> </ul>
---	---

**Map Legend**

- Transit Terminal
- Park & Ride
- Consolidated Route Corridor - with Route Numbers
- \* Means All Branches of Route are Present
- Route Direction of Travel
- Multiple Routes Direction of Travel
- Ferry
- Roads



• Bus Bay Number
\* Denotes routes that extend to serve the downtown area, only during the weekday peak period.

THE TRANSIT CODE HALIFAX TRANSIT
YOUR GUIDE TO PASSENGER CONDUCT AND POLICIES ON HALIFAX TRANSIT
RESPECT ONE ANOTHER
DO NOT LITTER OR DEFACE PROPERTY
BE INCLUSIVE
COMMUNICATE CALMLY
MIND EACH OTHER'S SPACE & PRIVACY
BE COURTEOUS & KIND
BE SAFE FOR YOURSELF & OTHERS
HONOUR EQUALITY, DIVERSITY & THE RIGHTS OF ALL

Transit Planning Tools and Real Time Bus Information
Website: Visit Halifax.ca/transit to find your route schedule, plan your trip, and check scheduling updates.
Halifax Transit X: Follow us on X @Hfxtransit for transit news and current service disruptions and detours.
Google Maps: A free mobile app that combines real-time Halifax Transit data with the power of Google Maps.
Transit App: A free mobile app that provides real-time Halifax Transit data such as routes, schedules, and stop information.
Service Disruptions: Get information on planned service disruptions that affect bus and ferry service.
Departures Line: Call the Departures Line at 902-480-8000 to find out when the next bus is leaving from your stop.



Policy Highlights
Bike Racks on Buses: Each bus is equipped with a bike rack which can hold a maximum of two bikes.
Bike Racks on Ferries: There are two dedicated bike racks on each ferry that can accommodate up to 11 bikes total.
Food & Drink: Beverages may be consumed on Halifax Transit buses if a spillable, spill-proof container is used.
Personal Transportation Devices: Skateboards, foldable manual scooters, and other manual transportation devices can now be transported on Halifax Transit conventional buses.
Pets: Pets must be properly restrained in a closed pet container that does not exceed 16" (40.6 cm) high X 21" (53.3 cm) deep X 27" (68.6 cm) wide.
Service Animals: Service animals are permitted in all Halifax Transit facilities and on all vehicles and vessels.
Smoking: Smoking and vaping are permitted only within municipal designated smoking areas (DSAs).
Strollers: Strollers must be smaller than 42" X 22.5" (double wide strollers are not permitted).

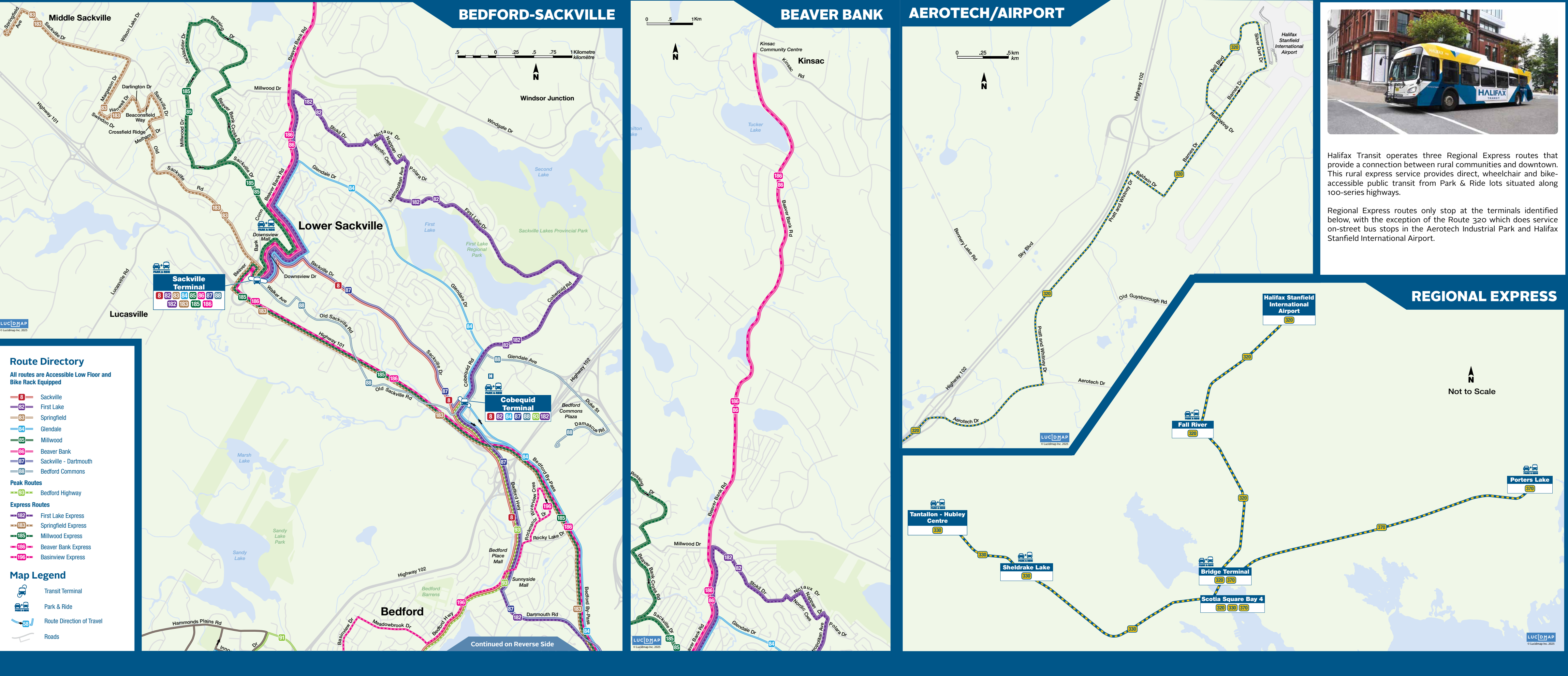
Passenger Courtesy Tips
The Transit Code HALIFAX TRANSIT
Have your fare, pass, or ticket ready.
Let passengers exit before boarding.
Stand behind the yellow line, avoid long talks with the Operator.
Keep doorways clear to ensure safety and easy access.
Share seats; offer them to those in need.
Keep seats free of backpacks, bags or personal items, and keep aisles clear.
Keep phone calls quiet, avoid using a speakerphone.
Avoid strong scents out of respect for allergies.
Use headphones at low volume.
Don't lie down or take up extra seats.

Contact Information
General Inquiries: For general transit inquiries, feedback, or compliments, please contact 311 or 1-800-635-6426.
Departures Line: 902-480-8000
Access-A-Bus registration: 902-490-6681
Access-A-Bus bookings: 902-490-6999
Mail: Halifax Transit PO Box 1749 Halifax NS B3J 3A5
Website: Halifax.ca/transit
Email: contactus@311.halifax.ca
Lost and Found: Located at Bridge Terminal Open Monday to Friday 8 a.m. - 4 p.m. (902) 490-6617

Accessibility
The entire Halifax Transit bus fleet and ferries are accessible.
Operators will deploy the ramp at the request of a mobility impaired passenger at any bus stop, other than those marked with a 'No Ramp Deployed' decal.
Standard ALF Bus Stop: The accessibility ramp can be deployed safely, and the bus stop has a concrete landing pad.
Inaccessible ALF Bus Stop: The accessibility ramp cannot be deployed.
Non-Standard ALF Bus Stop: The ramp can be deployed. Use of the stop is at the discretion of the customer and at their own determination and risk.

Prohibited Conduct on Halifax Transit
The following is not acceptable on vehicles, vessels and properties owned and operated by Halifax Transit.
Behaviour that threatens the safety of others or the safe operation of transit vehicles.
Excessive noise or disorderly conduct.
Consumption or distribution of alcoholic beverages or illegal substances.
Use of tobacco, cannabis, and e-cigarettes in non-designated areas.
Carrying of firearms or dangerous materials.
Littering, vandalism, or graffiti.
Use of profanity.
Skateboarding or bicycle riding.

We want to hear from you!
Talk Transit
Share your feedback on Halifax Transit topics.
Sign up today: shapeyourcityhalifax.ca/talktransit



HALIFAX TRANSIT ROUTE MAP
EFFECTIVE MAY 19, 2025
For more information about service changes or to find details on your route please call 311