



























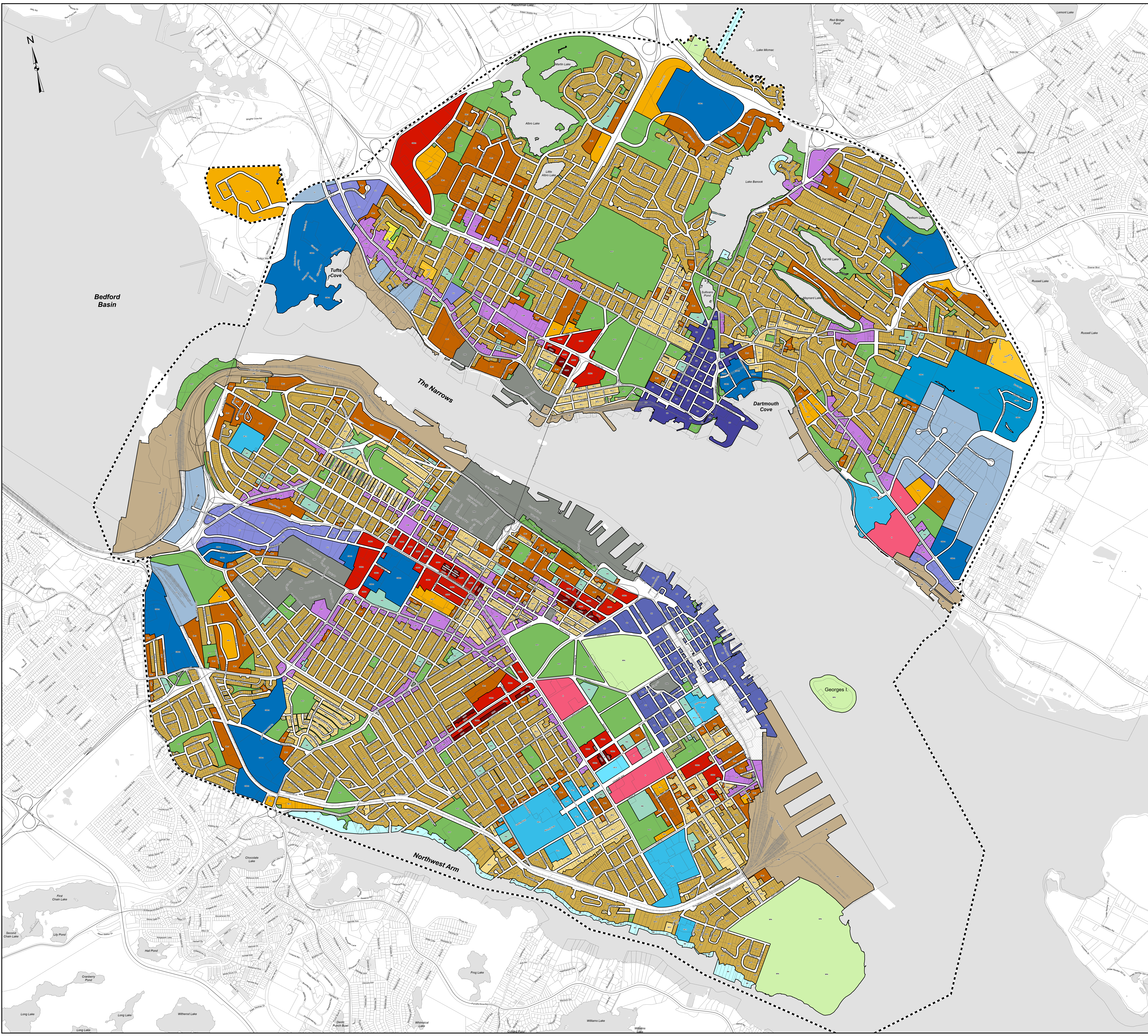


# HALIFAX


## Regional Centre Land Use By-Law

### SCHEDULE 2 ZONE BOUNDARIES

-  Downtown Dartmouth
-  Downtown Halifax
-  Centre 2
-  Centre 1
-  Corridor
-  Higher-Order Residential 2
-  Higher-Order Residential 1
-  Commercial Light Industrial
-  Established Residential 3
-  Established Residential 2
-  Cluster Housing 2
-  Cluster Housing 1
-  Light Industrial
-  Harbour-Related Industrial
-  Institutional
-  University and College 2
-  University and College 1
-  Department of National Defense
-  Heritage Conservation District - Schmitville Zone
-  Hospital
-  Parks and Community Facilities
-  Regional Park
-  Water Access
-  Comprehensive Development District 2
-  Comprehensive Development District 1
-  Transportation Reserve  
Refer to Schedules 4, 5 & 6
-  Regional Centre Land Use By-law Boundary
-  Refer to Downtown Halifax Land Use By-Law



Effective: 13 June 2024



Scale 1:10,000

Prepared By:  
Halifax Regional Municipality

HRM does not guarantee the accuracy of any base map representation on this plan.