HALIFAX TRANSIT SYSTEM MAP

Continued on Reverse Side

Continued on Tantallon Inset Below

Continued on Porters Lake Inset Below

Hammonds Plains
Bedford
Bedford Basin
Wrights Cove
Highfield Terminal
Micmac Terminal
Dartmouth
Bridge Terminal
Penhorn Terminal
Portland Hills Terminal
Scotia Square
Alderney Gate
Woodside Ferry Terminal
Water Street Terminal
Halifax
Halifax Harbour
Bayers Road Centre
Lacewood Terminal
Mumford Terminal
West Bedford Park & Ride
Clayton Park
Fairview
Parkdale
Lakeside
Beechville
Timberlea
Glengarry Estates
Greenwood Heights
Waverley
Portobello
North Preston
East Preston
Montague Gold Mines
Lake Loon
Lake Major
Cherry Brook
Westphal
Lawrencetown
Cole Harbour
Woodside
Shearwater
Heritage Hills
Eastern Passage
McNabs Island
Fergusons Cove
Herring Cove
Spryfield
Goodwood

NOTE: 91B runs at peak periods/rush hour on weekdays only

starts/ends on Hillsboro Dr near Barbara Dr

starts/ends at Fotherby

TANTALLON

Hammonds Plains
Upper Tantallon
Stillwater Lake
Lewis Lake

HALIFAX DOWNTOWN

Halifax
Halifax Harbour
Northwest Arm
Scotia Square
Water Street Terminal

Route Directory

All routes are Accessible Low Floor and Bike Rack Equipped

- 1 Spring Garden
- 2 Fairview
- 3 Crosstown
- 4 Universities
- 5 Portland
- 6 Woodside
- 7 Eastern Passage
- 8 Heritage Hills
- 9 Peninsula
- 10 Sackville
- 11 Greystone / Fotherby
- 12 Herring Cove
- 21 Bridge Terminal
- 22 Micmac Terminal
- 23 Westphal
- 29 Timberlea
- 30 Armdale
- 31 Leiblin Park
- 32 Governors Brook
- 33 Bayers Lake
- 34 Barrington
- 35 Clayton Park West
- 37 Flamingo
- 38 Windmill
- 39 Highfield
- 40 Montebello
- 41 Port Wallace
- 42 Dartmouth Crossing
- 43 Woodlawn
- 44 Colby
- 45 North Preston
- 46 Grahams Grove
- 47 Mount Edward
- 48 Burnside
- 49 Caldwell
- 50 Baker
- 51 Cherry Brook
- 52 Portland Hills
- 53 First Lake
- 54 Springfield
- 55 Glendale
- 56 Millwood
- 59 Beaver Bank
- 61 Sackville - Dartmouth
- 62 Bedford Commons
- 66 Larry Uteck
- 69 Hemlock Ravine

Peak Routes

- 90 Springvale
- 91 Dockyard
- 93 Windmill - Wrights Cove
- 99 Bedford Highway

Express Routes

- 123 Timberlea Express
- 127 Cowie Hill Express
- 135 Flamingo Express
- 136 Farnham Gate Express
- 137 Clayton Park Express
- 138 Parkland Express
- 139 Woodlawn Express
- 140 Colby Express
- 141 North Preston Express
- 142 Caldwell Express
- 158 Auburn Express
- 159 Cherry Brook Express
- 165 First Lake Express
- 166 Springfield Express
- 167 Millwood Express
- 168 Beaver Bank Express
- 169 Hemlock Ravine Express
- 170 West Bedford Express
- 185 Rainview Express

Express routes provide limited stop service. Please consult with the Riders' Guide for more information.

Regional Express

- Airport / Fall River
- Tantallon / Sheldrake Lake
- Porters Lake

Rural Routes

- 400 Porters Lake
- 411 Purcells Cove
- 433 Tantallon

Map Legend

- Transit Terminal
- Park & Ride
- 29 21 23 Consolidated Route Corridor - with Route Numbers
- 1/2/3 "+" Means All Branches of Route are Present
- Route Direction of Travel
- Multiple Routes Direction of Travel
- Ferry
- Roads

PORTERS LAKE

Lake Echo
East Preston
Porters Lake
Head Of Chezzetcook
West Chezzetcook
Middle Porters Lake
Grand Desert
West Porters Lake
Mineville
Lawrencetown

0 .75 1.5 Km

HALIFAX TRANSIT SYSTEM MAP

TERMINAL MAPS

ALDERNEY GATE
88 Alderney Dr., Dartmouth, NS

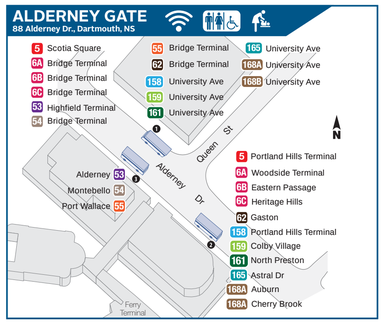

COBEQUID TERMINAL
52 Cobequid Rd., Lower Sackville, NS

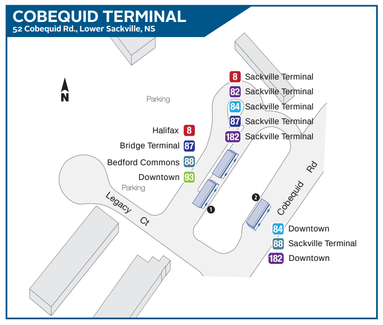

HIGHFIELD TERMINAL
98 Highfield Park Dr., Dartmouth NS

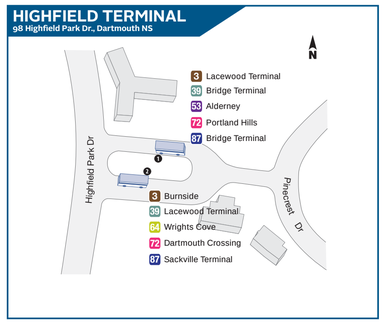

LACEWOOD TERMINAL
320 Lacewood Dr., Halifax, NS

MICMAC TERMINAL
21 MicMac Blvd., Dartmouth, NS

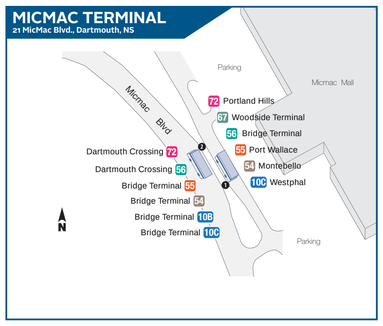

MUMFORD TERMINAL
7001 Mumford Rd., Halifax, NS

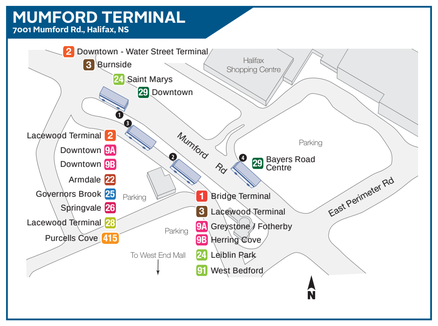

PENHORN TERMINAL
535 Portland St., Dartmouth, NS

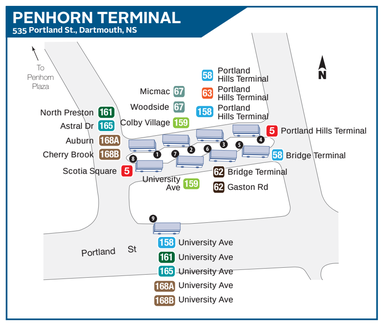

PORTLAND HILLS TERMINAL
675 Portland St., Dartmouth, NS

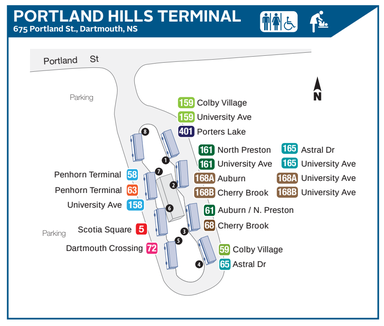

SACKVILLE TERMINAL
7 Walker Ave., Lower Sackville, NS

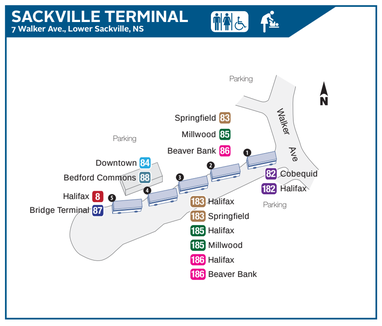

WATER STREET TERMINAL
1781 Upper Water Street, Halifax, NS

WEST BEDFORD PARK & RIDE
256 Innovation Drive, Bedford, NS

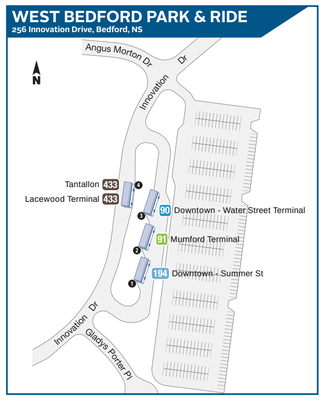

WOODSIDE TERMINAL
9 Atlantic Ave., Dartmouth, NS

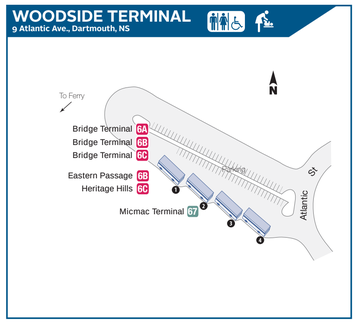

BRIDGE TERMINAL
8 Nantucket Ave., Dartmouth, NS

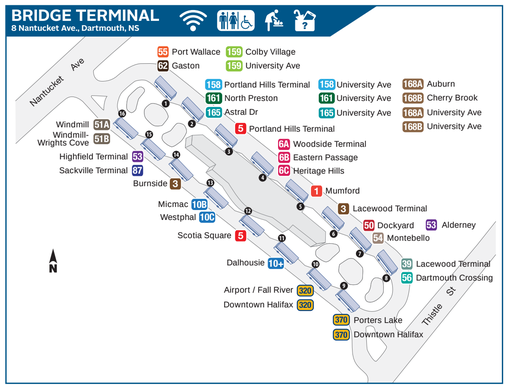

SCOTIA SQUARE
1930 Barrington St., Halifax, NS

● Bus Bay Number
* Denotes routes that extend to serve the downtown area, only during the weekday peak period.

BEDFORD-SACKVILLE

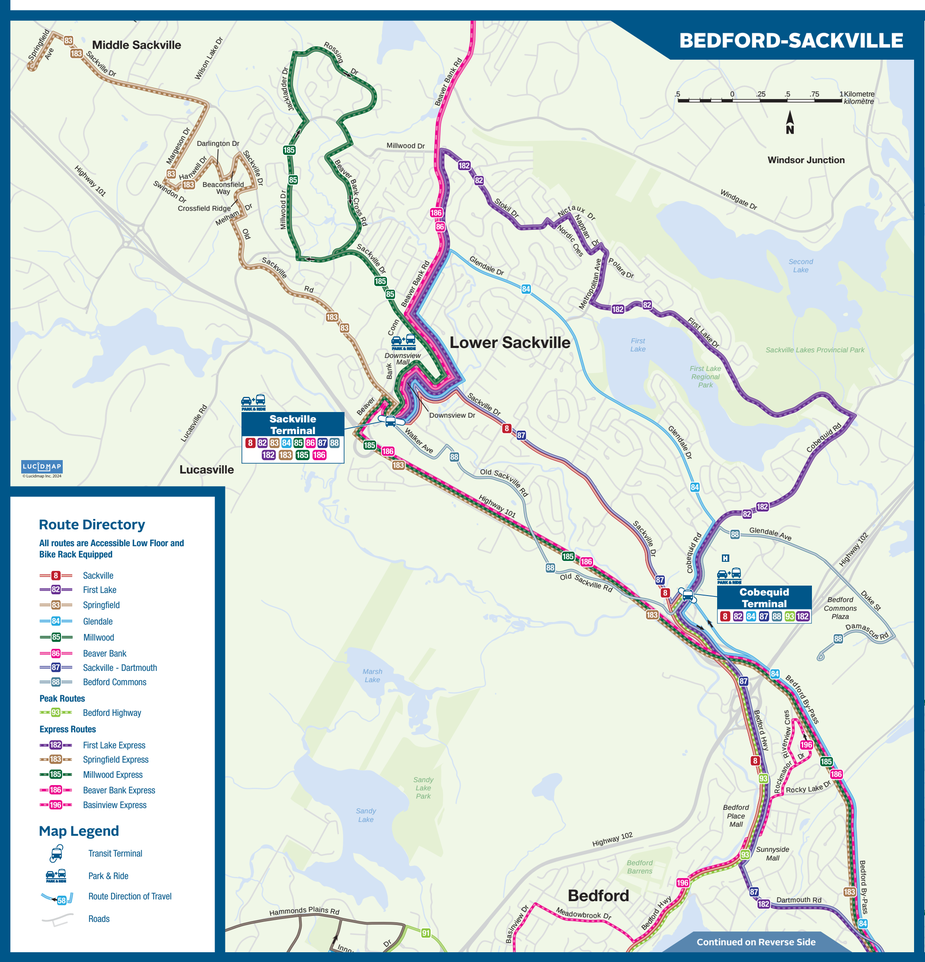

Route Directory

All routes are Accessible Low Floor and Bike Rack Equipped

- 8 Sackville
- 52 First Lake
- 83 Springfield
- 84 Glendale
- 85 Millwood
- 86 Beaver Bank
- 87 Sackville - Dartmouth
- 88 Bedford Commons

Peak Routes

- 93 Bedford Highway

Express Routes

- 182 First Lake Express
- 183 Springfield Express
- 185 Millwood Express
- 186 Beaver Bank Express
- 196 Basinview Express

Map Legend

- Transit Terminal
- Park & Ride
- Route Direction of Travel
- Roads

BEAVER BANK

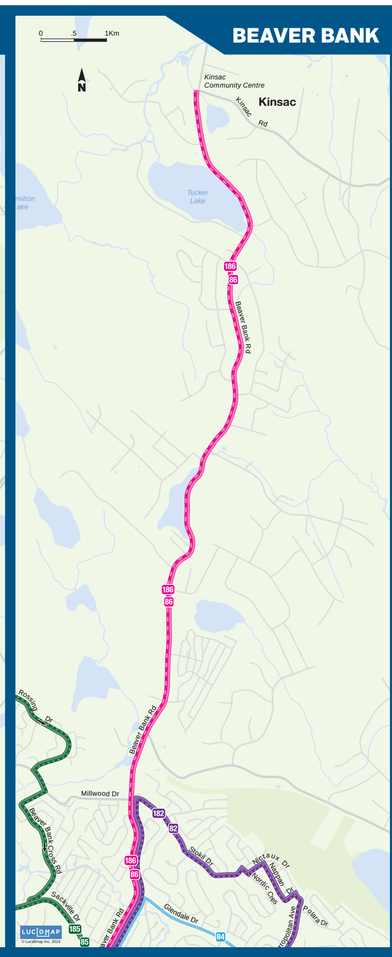

AEROTECH/AIRPORT

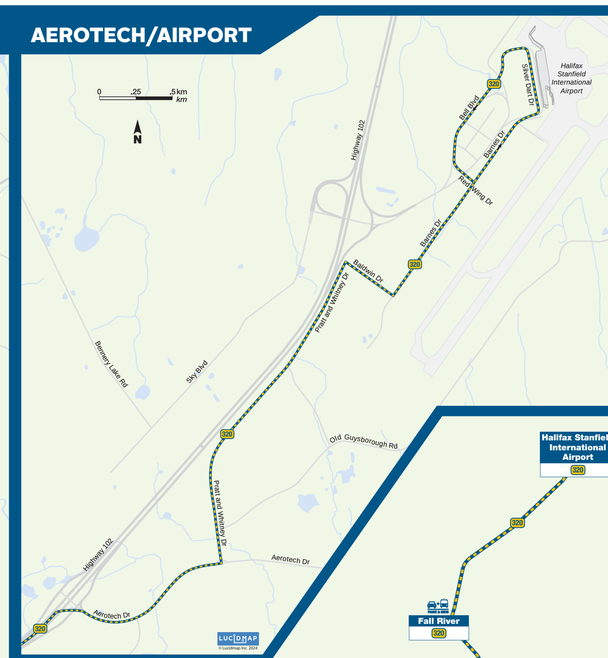

Halifax Transit operates three Regional Express routes that provide a connection between rural communities and downtown. This rural express service provides direct, wheelchair and bike-accessible public transit from Park & Ride lots situated along 100-series highways.

Regional Express routes only stop at the terminals identified below, with the exception of the Route 320 which does service on-street bus stops in the Aerotech Industrial Park and Halifax Stanfield International Airport.

REGIONAL EXPRESS

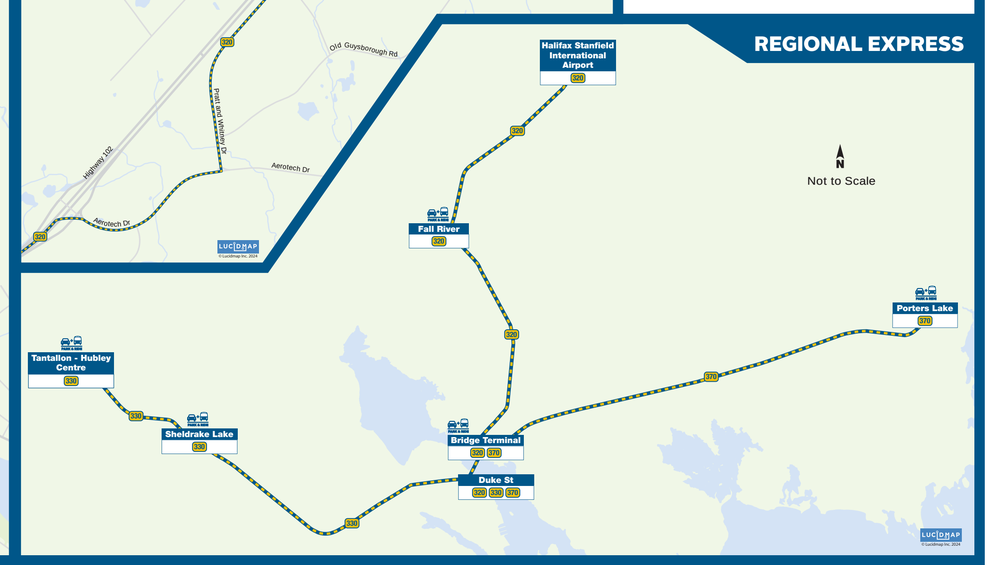
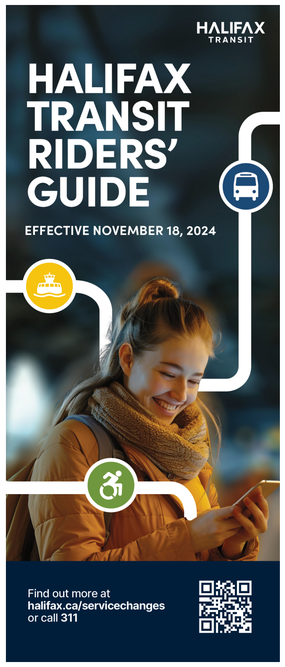
HALIFAX TRANSIT	Conventional Transit				
Route	Rush Hour	Mid-Day	Evening	Saturday	Sunday/ Holiday
1	✓	✓	✓	✓	✓
2	✓	✓	✓	✓	✓
3	✓	✓	✓	✓	✓
4	✓	✓	✓	✓	✓
5	✓	✓	✓	✓	✓
6A	✓	✓	✓		
6B	✓	✓	✓	✓	✓
6C	✓	✓	✓	✓	✓
7A	✓	✓	✓	✓	✓
7B	✓	✓	✓	✓	✓
8	✓	✓	✓	✓	✓
9A	✓	✓	✓	✓	✓
9B	✓	✓	✓	✓	✓
10A	✓				
10B	✓	✓	✓	✓	✓
10C	✓	✓	✓	✓	✓
21	✓	✓	✓	✓	✓
22	✓	✓	✓	✓	✓
23	✓	✓	✓	✓	✓
25	✓	✓	✓	✓	✓
26	✓				
28	✓	✓	✓	✓	✓
29	✓	✓	✓	✓	✓
30A	✓	✓	✓	✓	✓
30B	✓	✓	✓	✓	✓
39	✓	✓	✓	✓	✓
50	✓				
51A		✓	✓	✓	✓
51B	✓				
53	✓	✓	✓	✓	✓
54	✓	✓	✓	✓	✓
55	✓	✓	✓	✓	✓
56	✓	✓	✓	✓	✓
59	✓	✓	✓	✓	✓
59	✓	✓	✓	✓	✓
61	✓	✓	✓	✓	✓
62	✓	✓	✓	✓	✓
63	✓	✓	✓	✓	✓
64	✓	✓	✓		
65	✓	✓	✓	✓	✓
66	✓	✓	✓	✓	✓
72	✓	✓	✓	✓	✓
82	✓	✓	✓	✓	✓
83	✓	✓	✓	✓	✓
84	✓	✓	✓	✓	✓
85	✓	✓	✓	✓	✓
86	✓	✓	✓	✓	✓
87	✓	✓	✓	✓	✓
88	✓	✓	✓	✓	✓
90	✓	✓	✓	✓	✓
91	✓	✓	✓	✓	✓
93	✓				
123	✓				
127	✓				
135	✓				
136	✓				
137	✓				
138	✓				
158	✓				
159	✓				
161	✓				
165	✓				
168A	✓				
168B	✓				
182	✓				
183	✓				
185	✓				
186	✓				
192	✓				
194	✓				
196	✓				
401	✓	✓	✓	✓	✓
415	✓				
433	✓				
	Regional Express				
Route	Rush Hour	Mid-Day	Evening	Saturday	Sunday/ Holiday
320	✓	✓	✓	✓	✓
330	✓	✓	✓		
370	✓	✓	✓		
	Ferry				
Route	Rush Hour	Mid-Day	Evening	Saturday	Sunday/ Holiday
Alderney	✓	✓	✓	✓	✓
Woodside	✓	✓	✓