

SIGNED FOR IDENTIFICATION:

OWNER: _____

CONTRACTOR: _____

DATE: _____

HARBOUR GARDEN VILLAGE INC.



MUSQUODOBOIT HARBOUR, N.S

PROJECT No. 2308000-1D

ISSUED FOR REVIEW

LIST OF DRAWINGS

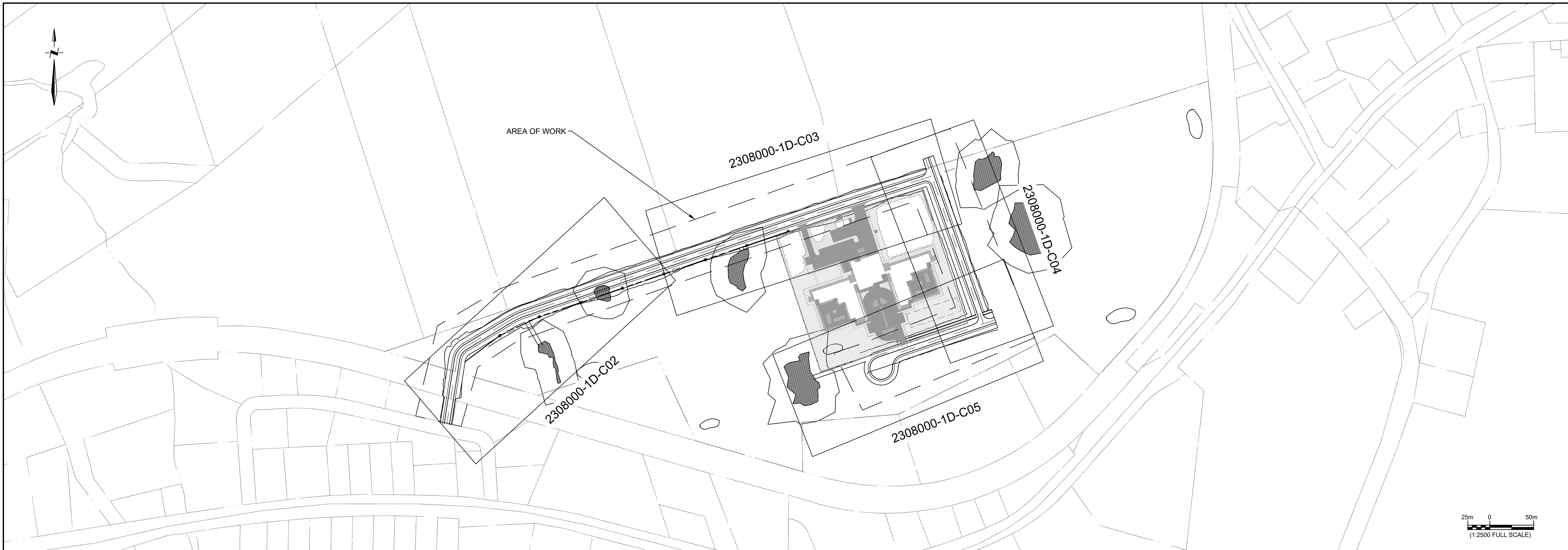
Sheet Title	DRAWING_TITLE
2308000-1D-CVR	--
2308000-1D-C01	SITE PLAN
2308000-1D-C02	SHARED DRIVEWAY PLAN AND PROFILE STA - 0+000 TO 0+330
2308000-1D-C03	SHARED DRIVEWAY PLAN AND PROFILE STA - 0+330 TO STA. 0+670
2308000-1D-C04	SHARED DRIVEWAY PLAN AND PROFILE STA - 1+000 TO STA. 1+230
2308000-1D-C05	SHARED DRIVEWAY PLAN AND PROFILE STA - 2+210 TO STA. 2+380
2308000-1D-C06	SHARED DRIVEWAY SECTION VIEW STA. - 0+025 TO STA. 0+250
2308000-1D-C07	SHARED DRIVEWAY SECTION VIEW STA. - 0+275 TO STA. 0+500
2308000-1D-C08	SHARED DRIVEWAY SECTION VIEW STA. - 0+525 TO STA. 0+658
2308000-1D-C09	SHARED DRIVEWAY SECTION VIEW STA. - 1+025 TO STA. 1+200
2308000-1D-C10	SHARED DRIVEWAY SECTION VIEW STA. - 2+231 TO STA. 2+350



Client:
HARBOUR GARDEN VILLAGE INC.

Project:
HARBOUR GARDEN VILLAGE INC.
PROJECT No. 2308000-1D

Y:\SHARED\CAD\ARTMOUTH\PROJECTS\2023_DEL\TELK\2308000 - HARBOUR GARDEN - MISC.ENG. SERVICES\SUBPHASE 03 - VARIANCE FOR ROAD\A24_CADD\DESIGN\CURRENT SHEETS\2308000 - 1D - CVR-C01.DWG, 12/08/2024 11:22 AM



GENERAL LEGEND

ITEM	EXISTING	NEW
R.O.W.		
UTILITY POLE		
TREE		
ASPHALT DRIVEWAY		
GRAVEL DRIVEWAY		
FENCE		
CULVERT		
TREE LINE		
GUIDE RAIL		
RAILROAD		
EROSION CONTROL STRUCTURE		TYPE "A" TYPE "B" TYPE "C"
WATERCOURSE		
LEFT DITCH		
RIGHT DITCH		
WETLAND		
SILT FENCING		
LIMIT OF CONTRACT		
LIMIT OF GRADING		
LIMIT OF PAVING		
LIMIT OF WORK		
NOT IN CONTRACT		

NOTES

A.O.	AUG/8/24	ISSUED FOR REVIEW	JAP	TV
NO.	DATE	REVISIONS	BY	APPR.

PRELIMINARY ONLY
DATE PLOTTED: Aug 12, 2024
NOT TO BE USED FOR CONSTRUCTION

PROJECT TITLE

HARBOUR GARDEN VILLAGE INC.

MUSQUODOBOIT HARBOUR N.S.

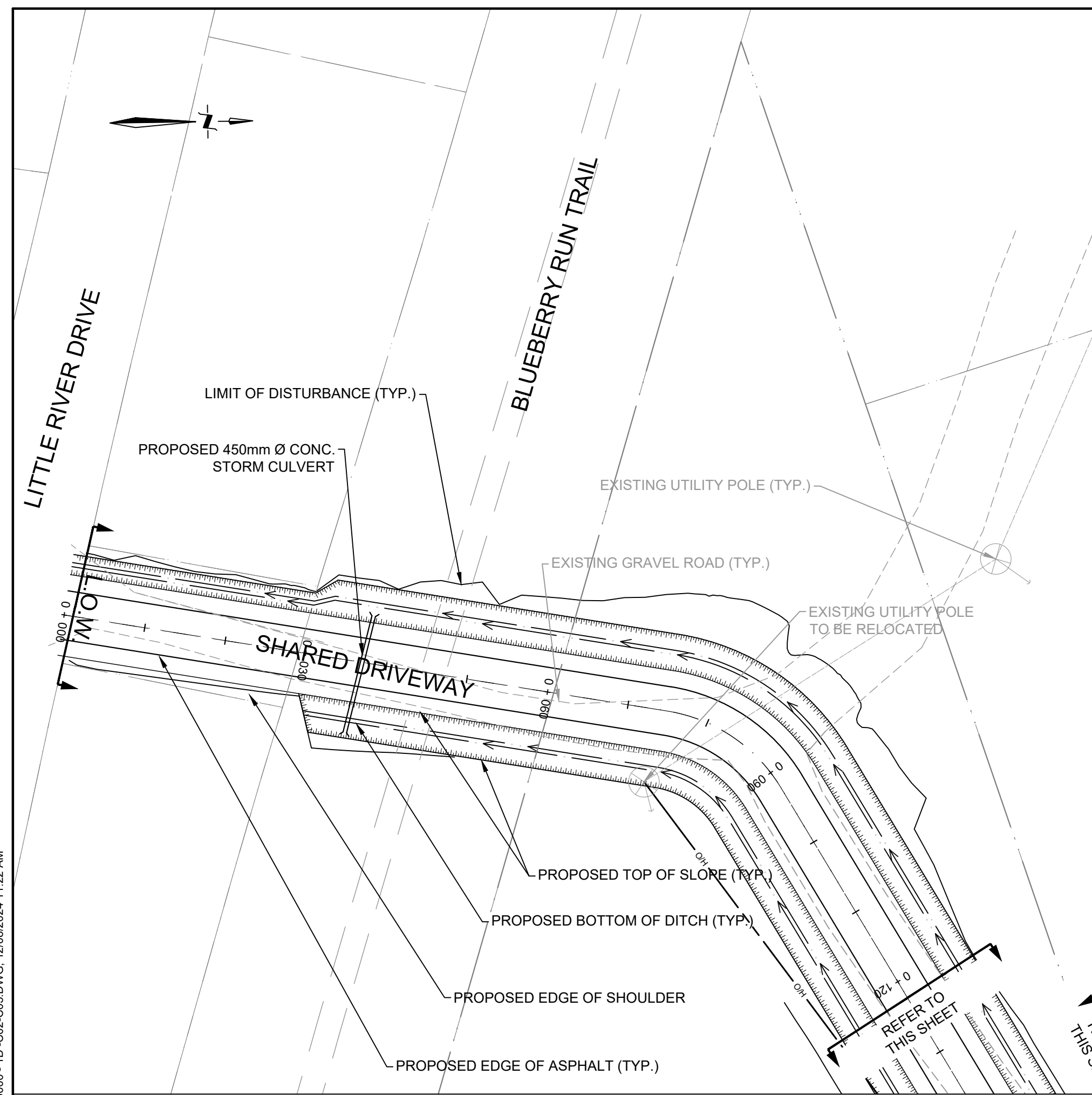
DRAWING TITLE

SITE PLAN

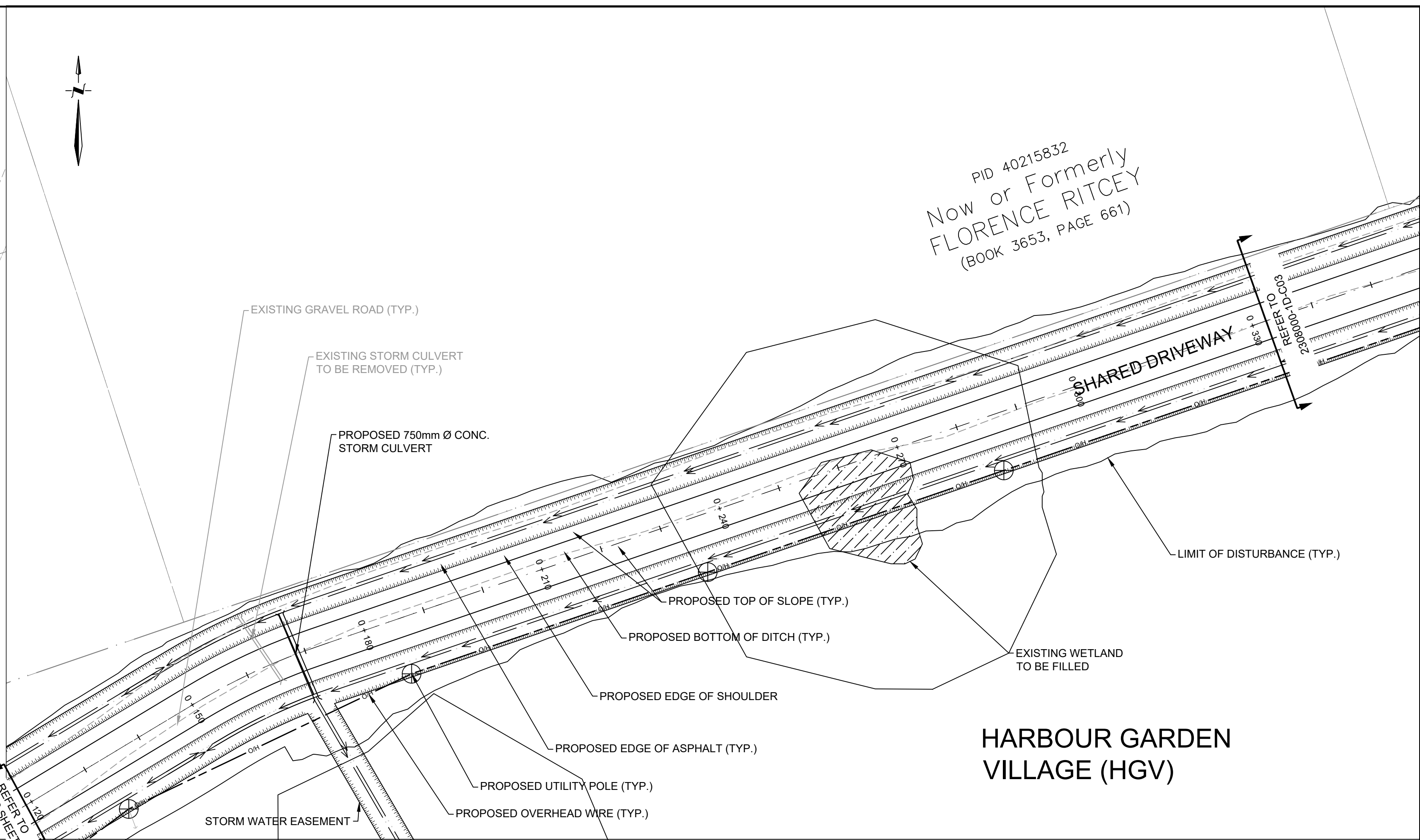
Scale	Drawn By	Design By
	JAP	TV
	Checked By	Cadd Check
	TV	---
Sheet 1 of 10		

File Name: 2308000 - 1D - CVR-C01.DWG

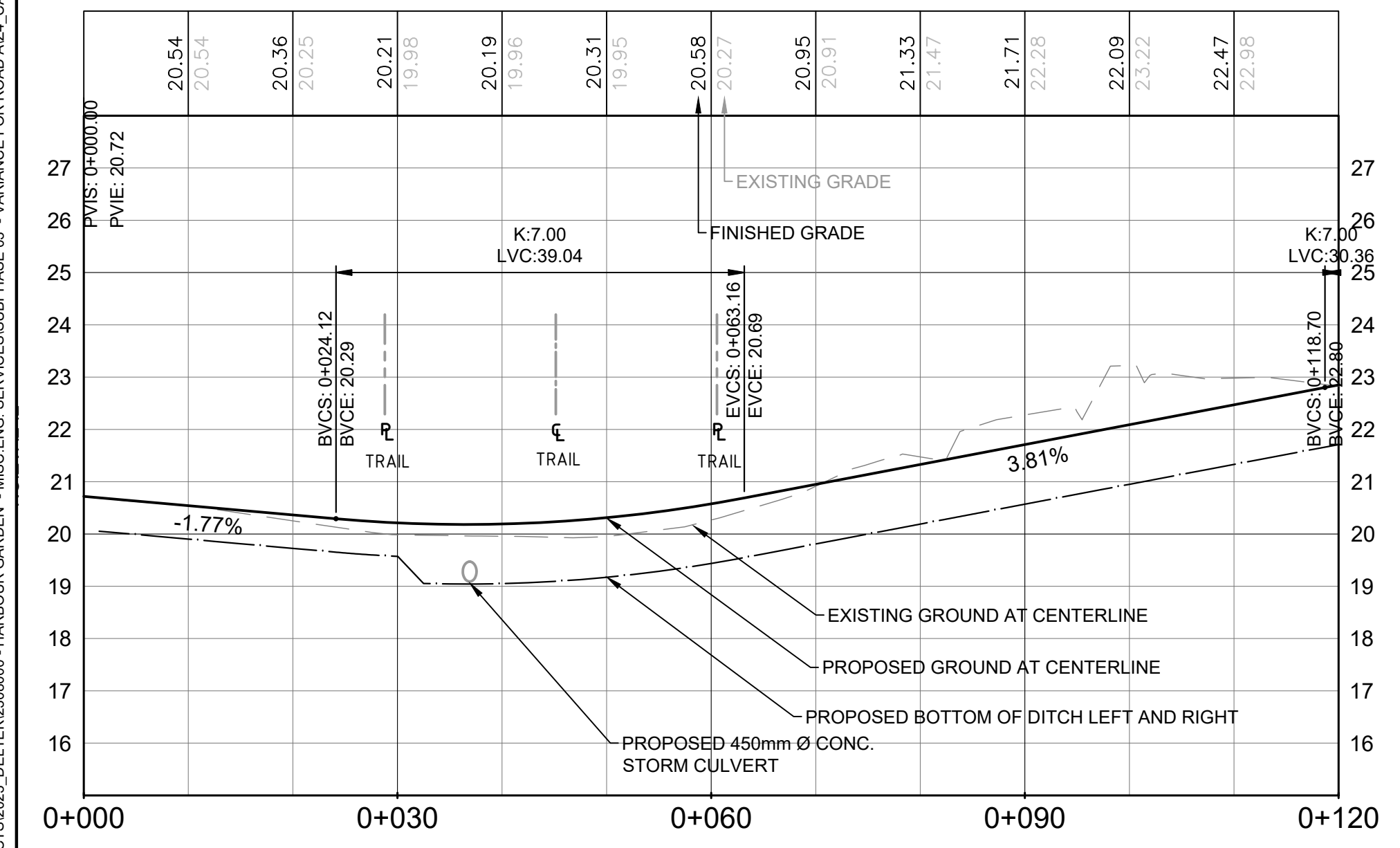
Drawing No. **2308000-1D-C01**



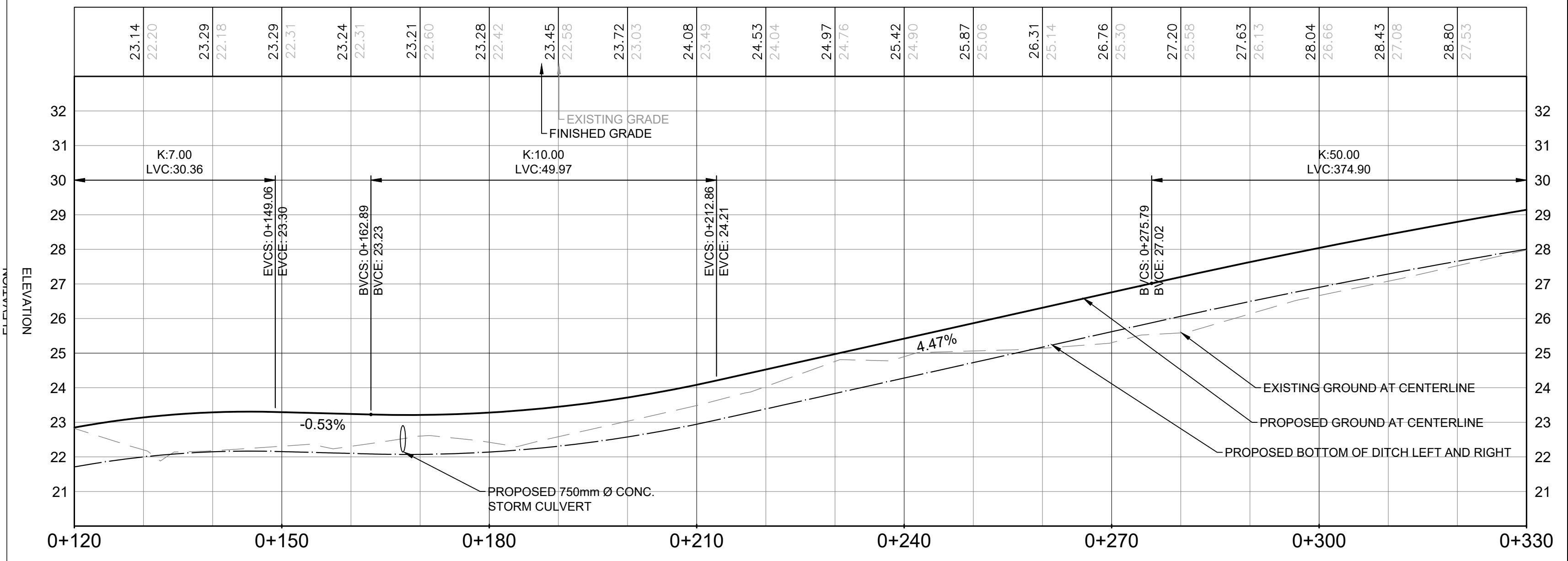
PLAN VIEW - SHARED DRIVEWAY STA. 0+000 to STA. 0+120



PLAN VIEW - SHARED DRIVEWAY STA. 0+120 to STA. 0+330



PROFILE VIEW - SHARED DRIVEWAY STA. 0+000 TO STA. 0+120



PROFILE VIEW - SHARED DRIVEWAY STA. 0+120 TO STA. 0+330

A.0	AUG/8/24	ISSUED FOR REVIEW	JAP	TV
NO.	DATE	REVISIONS	BY	APPR.



PRELIMINARY ONLY
 DATE PLOTTED: Aug 12, 2024
 NOT TO BE USED FOR CONSTRUCTION

PROJECT TITLE
HARBOUR GARDEN VILLAGE INC.

MUSQUODOBOIT HARBOUR N.S.

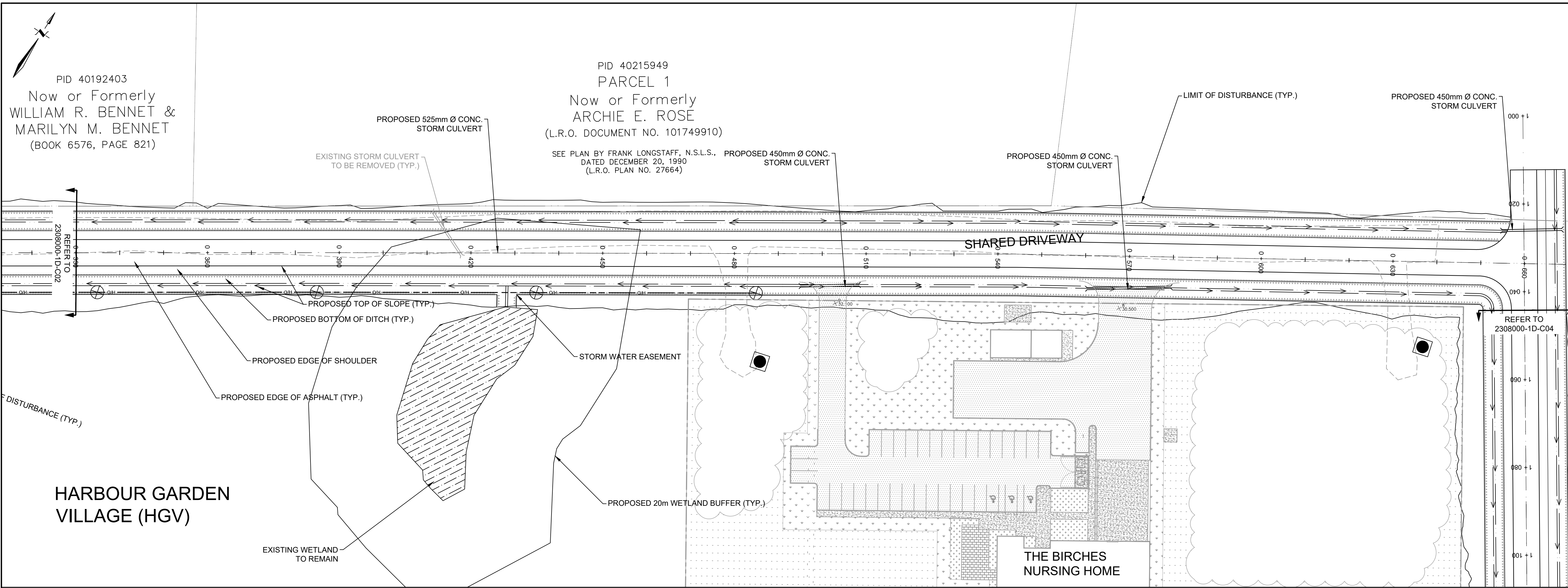
DRAWING TITLE
**SHARED DRIVEWAY
 PLAN AND PROFILE
 STA - 0+000 TO 0+330**

Scale	Drawn By	Design By
5m 0 10m 1:500 Horizontal (Full Scale) 1m 0 2m 1:100 Vertical (Full Scale)	JAP	TV
	Checked By	Cadd Check
	TV	---
	Sheet	2 of 10

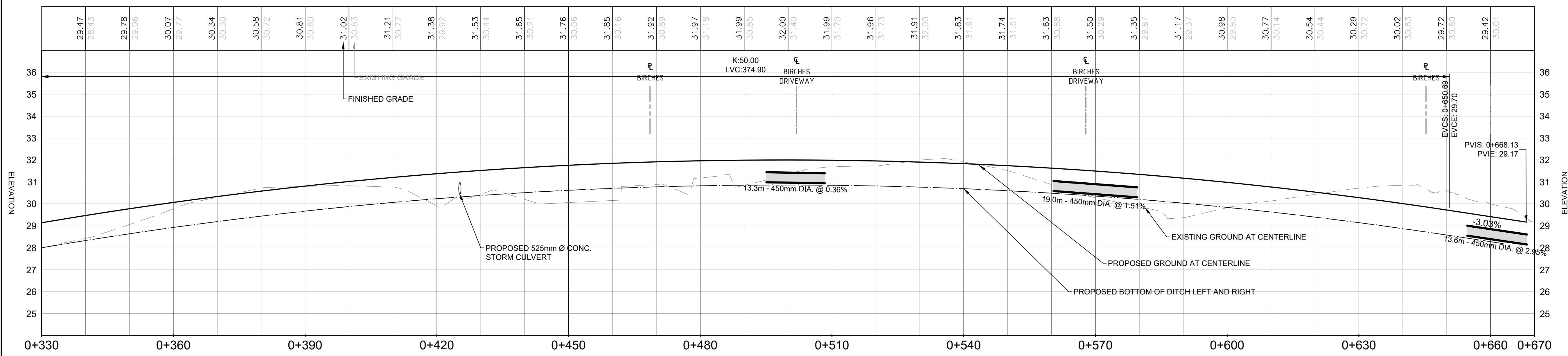
File Name
 2308000 - 1D -C02-C05.DWG

Drawing No.
 2308000-1D-C02

Y:\SHARED\CAD\ARTMOUTH\PROJECTS\2023_DELT\2308000 - HARBOUR GARDEN - MISC.ENG. SERVICES\SUBPHASE 03 - VARIANCE FOR ROAD_A\24_CADD\DESIGN\CURRENT SHEETS\2308000 - 1D -C02-C05.DWG, 12/09/2024 11:22 AM



PLAN VIEW - SHARED DRIVEWAY STA. 0+330 TO STA. 0+670



PROFILE VIEW - SHARED DRIVEWAY STA. 0+330 TO STA. 0+670

NOTES

A.0	AUG/8/24	ISSUED FOR REVIEW	JAP	TV
NO.	DATE	REVISIONS	BY	APPR.

REFER TO 2308000-1D-C02				
REFER TO 2308000-1D-C04				



PRELIMINARY ONLY
 DATE PLOTTED: Aug 12, 2024
 NOT TO BE USED FOR CONSTRUCTION

PROJECT TITLE
HARBOUR GARDEN VILLAGE INC.

MUSQUODOBOIT HARBOUR N.S.
 DRAWING TITLE
**SHARED DRIVEWAY
 PLAN AND PROFILE
 STA - 0+330 TO STA. 0+670**

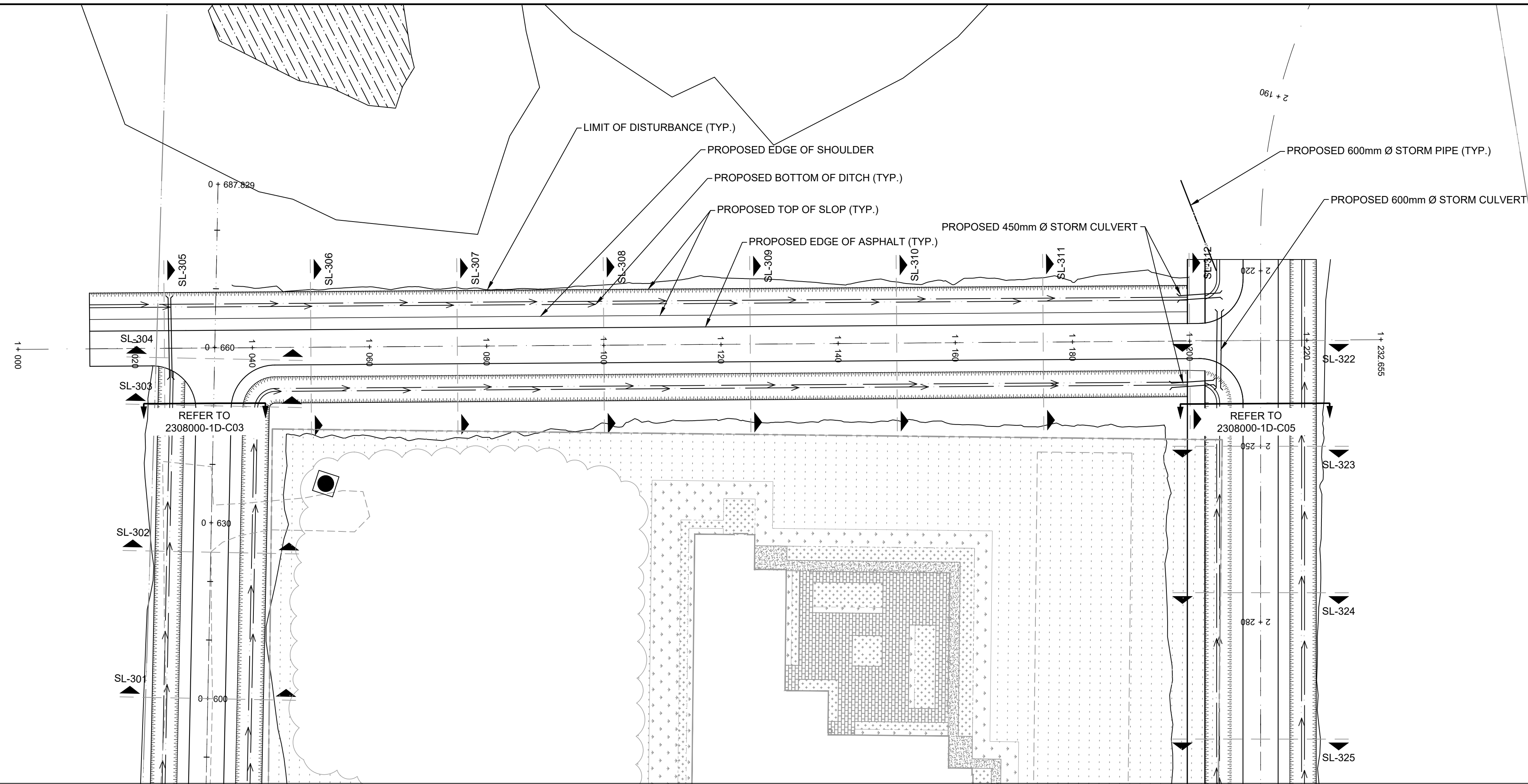
Scale 5m 0 10m 1:500 Horizontal (Full Scale) 1m 0 2m 1:100 Vertical (Full Scale)	Drawn By JAP	Design By TV
	Checked By TV	Cadd Check ---
	Sheet	3 of 10

File Name
2308000 - 1D -C02-C05.DWG

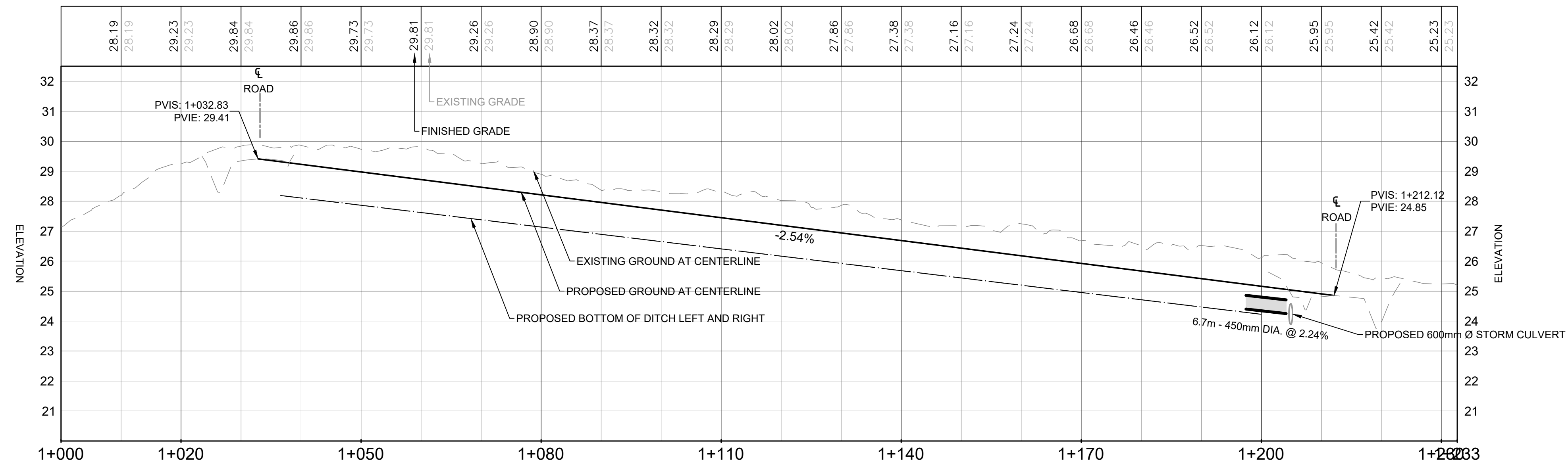
Drawing No.
2308000-1D-C03

Y:\SHARED\CAD\ARTMOUTH\PROJECTS\2023_DELT\2308000 - HARBOUR GARDEN - MISC.ENG. SERVICES\SUBPHASE 03 - VARIANCE FOR ROAD\A24_CADD\DESIGN\CURRENT SHEETS\2308000 - 1D -C02-C05.DWG, 12/09/2024 11:22 AM

Y:\SHARED\CAD\ARTMOUTH\PROJECTS\2023_DEL\TELK\2308000 - HARBOUR GARDEN - MISC.ENG. SERVICES\SUBPHASE 03 - VARIANCE FOR ROAD\A24_CADD\DESIGN\CURRENT SHEETS\2308000 - 1D - C02-C05.DWG, 12/09/2024 11:22 AM



PLAN VIEW - SHARED DRIVEWAY STA. 1+000 TO STA. 1+230



PROFILE VIEW - SHARED DRIVEWAY STA. 1+000 TO STA. 1+230

NOTES

A.0	AUG/8/24	ISSUED FOR REVIEW	JAP	TV
NO.	DATE	REVISIONS	BY	APPR.



PRELIMINARY ONLY
 DATE PLOTTED: Aug 12, 2024
 NOT TO BE USED FOR CONSTRUCTION

PROJECT TITLE
HARBOUR GARDEN VILLAGE INC.
 MUSQUODOBOIT HARBOUR N.S.

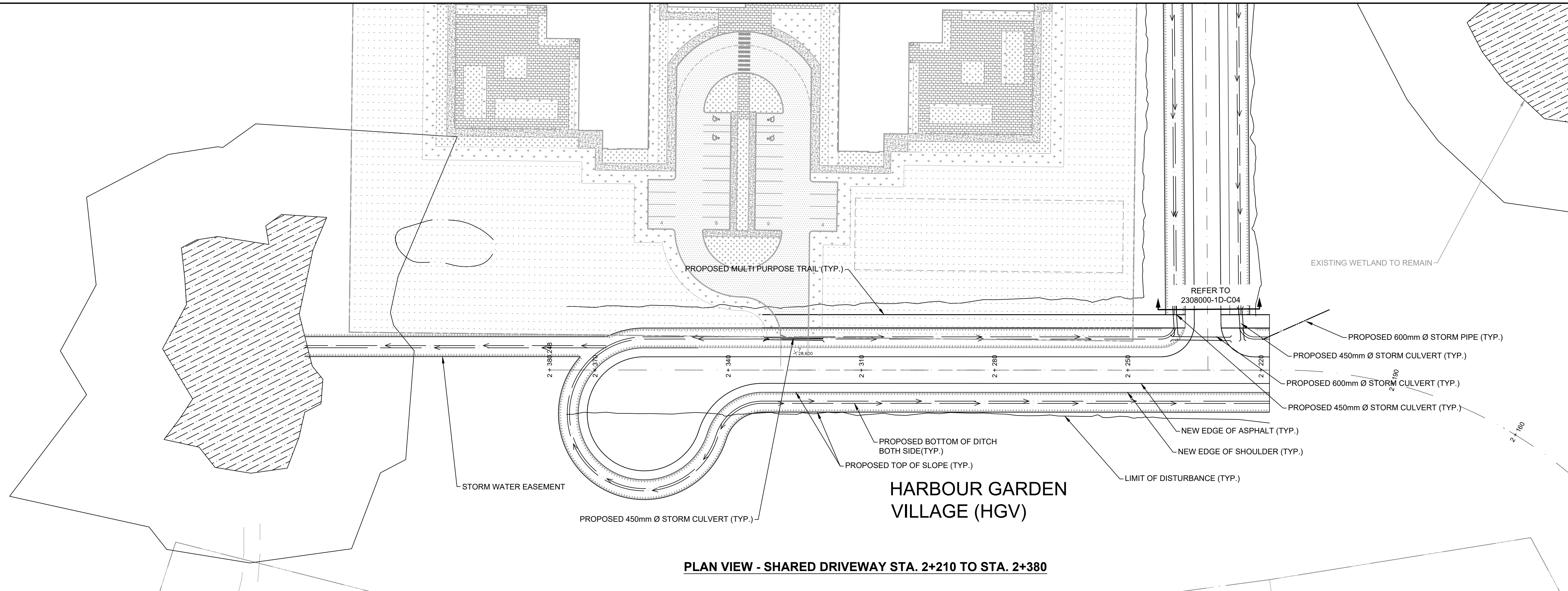
DRAWING TITLE
**SHARED DRIVEWAY
 PLAN AND PROFILE
 STA - 1+000 TO STA. 1+230**

Scale 5m 0 10m 1:500 Horizontal (Full Scale) 1m 0 2m 1:100 Vertical (Full Scale)	Drawn By JAP	Design By TV
	Checked By TV	Cadd Check ---
	Sheet	4 of 10

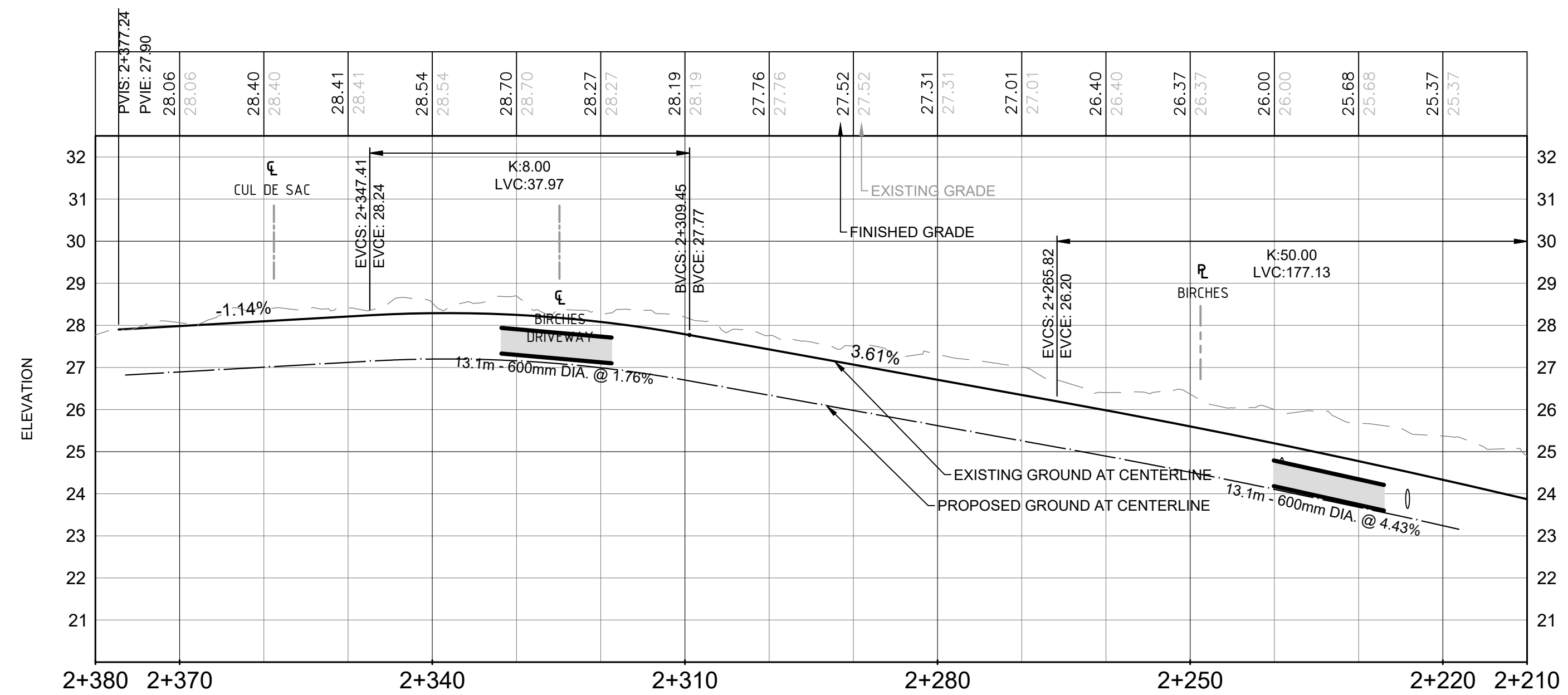
File Name
2308000 - 1D - C02-C05.DWG

Drawing No.
2308000-1D-C04

Y:\SHARED\CAD\ARTMOUTH\PROJECTS\2023_DEL\TELK\2308000 - HARBOUR GARDEN - MISC.ENG. SERVICES\SUBPHASE 03 - VARIANCE FOR ROAD\A24_CADD\DESIGN\CURRENT SHEETS\2308000 - 1D - C02-C05.DWG, 12/09/2024 11:23 AM



PLAN VIEW - SHARED DRIVEWAY STA. 2+210 TO STA. 2+380



PROFILE VIEW - SHARED DRIVEWAY STA. 2+210 TO STA. 2+380

NOTES

A.0	AUG/8/24	ISSUED FOR REVIEW	JAP	TV
NO.	DATE	REVISIONS	BY	APPR.



PROJECT TITLE
HARBOUR GARDEN VILLAGE INC.

MUSQUODOBOIT HARBOUR N.S.

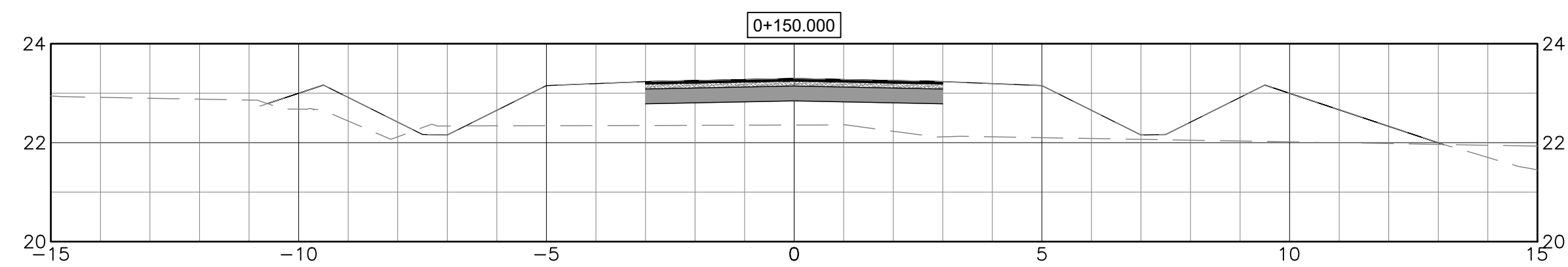
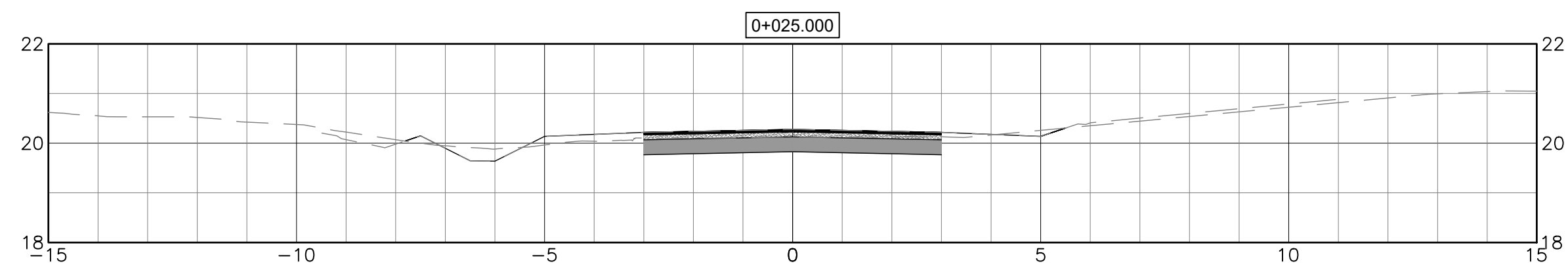
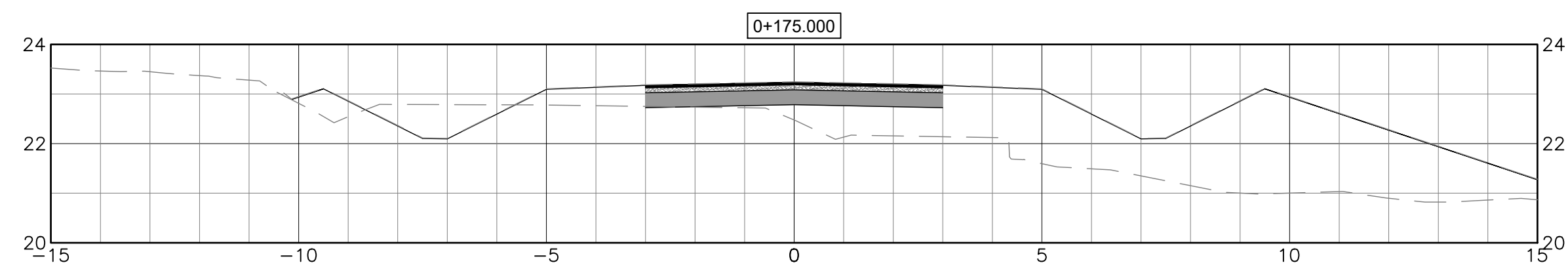
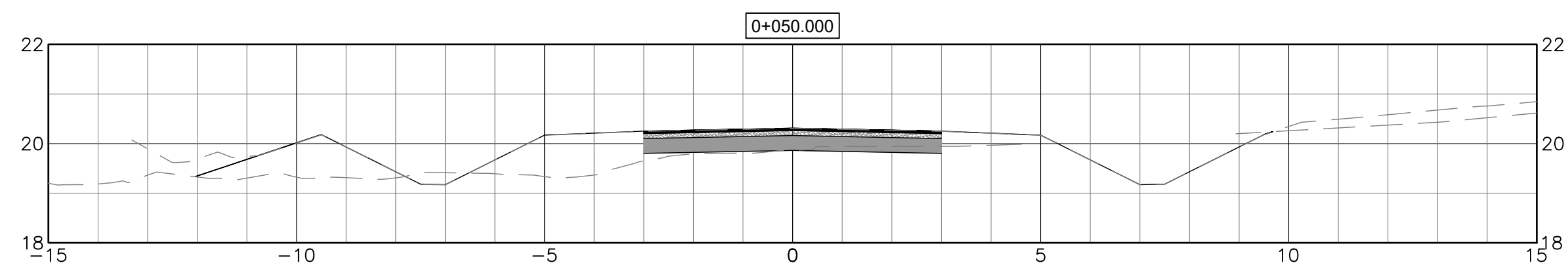
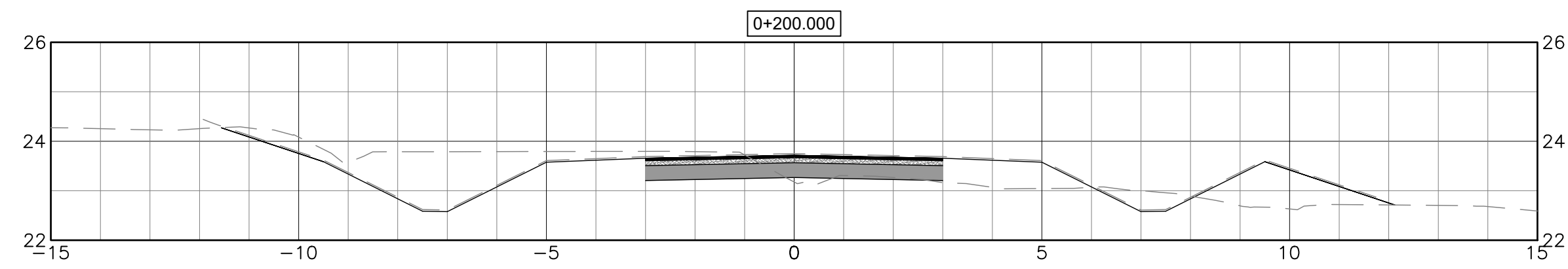
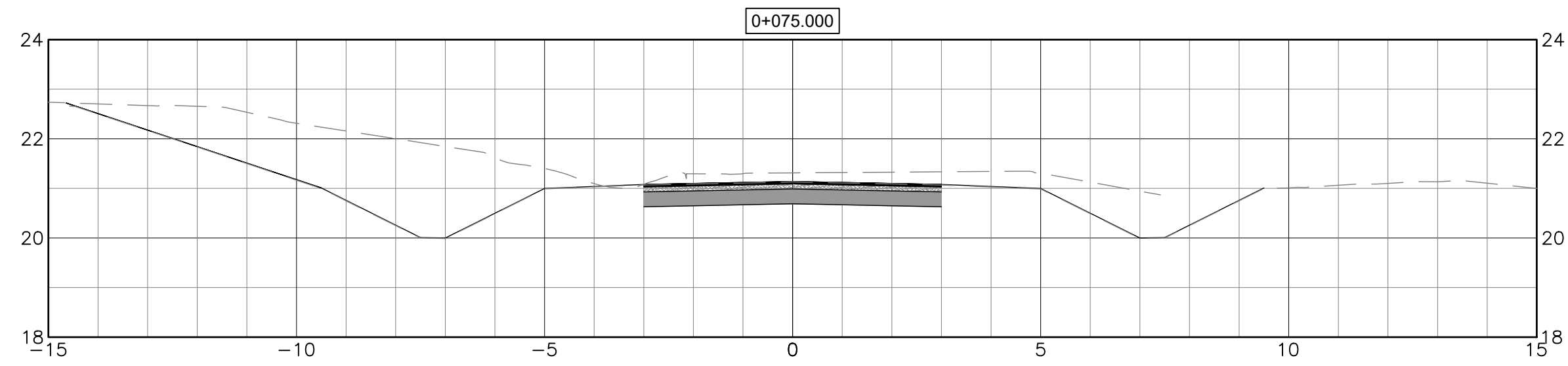
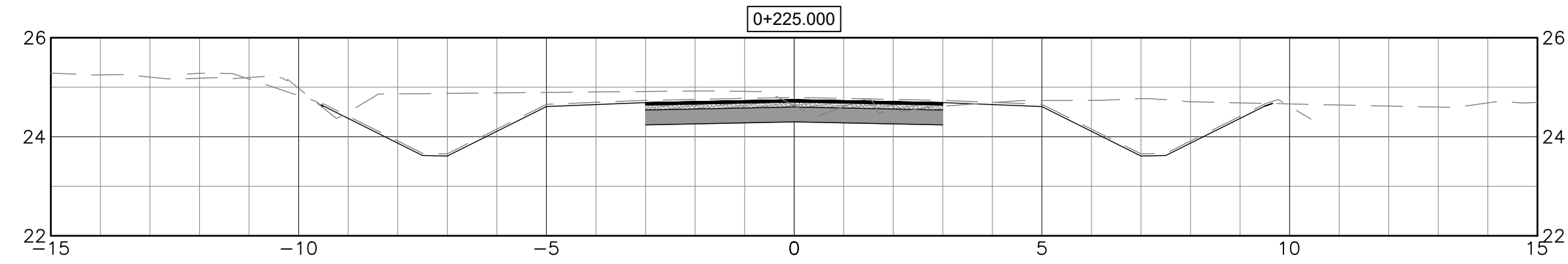
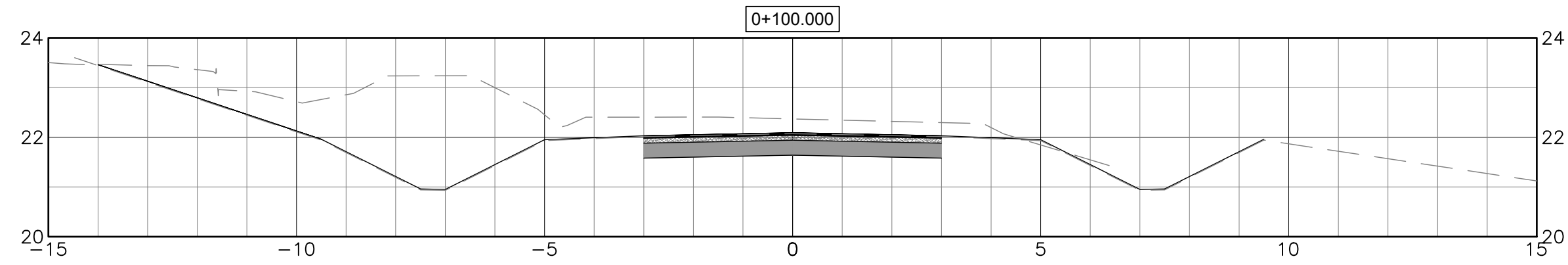
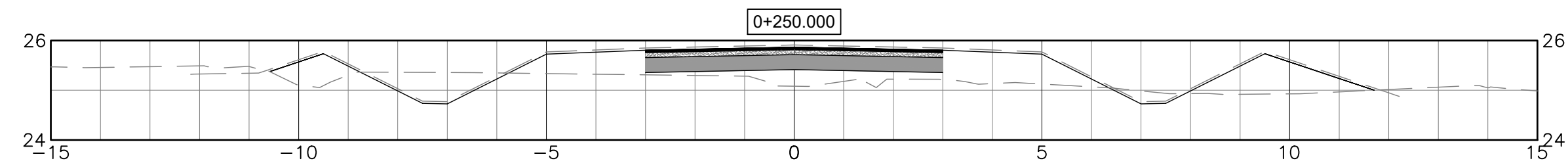
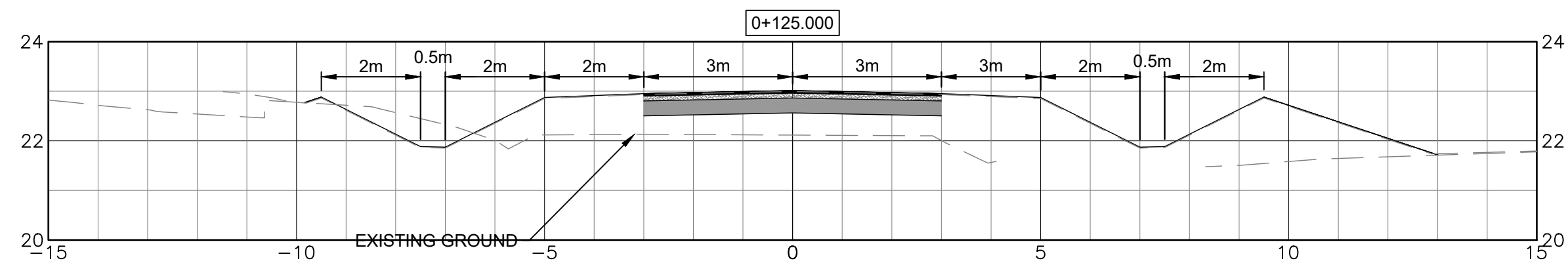
DRAWING TITLE
**SHARED DRIVEWAY
 PLAN AND PROFILE
 STA - 2+210 TO STA. 2+352**

Scale 5m 0 10m 1:500 Horizontal (Full Scale) 1m 0 2m 1:100 Vertical (Full Scale)	Drawn By JAP	Design By TV
	Checked By TV	Cadd Check ---
	Sheet	5 of 10

File Name
2308000 - 1D - C02-C05.DWG

Drawing No.
2308000-1D-C05

Y:\SHARED\CAD\ARTMOUTH\PROJECTS\2023_DELTERA\2308000 - HARBOUR GARDEN - MISC.ENG. SERVICES\SUBPHASE 03 - VARIANCE FOR ROAD\A24_CADD\DESIGN\CURRENT SHEETS\2308000 - 1D -C06-C09.DWG, 12/09/2024 11:23 AM



NOTES

NO.	DATE	REVISIONS	BY	APPR.



PRELIMINARY ONLY
DATE PLOTTED: Aug 12, 2024
NOT TO BE USED FOR CONSTRUCTION

PROJECT TITLE
HARBOUR GARDEN VILLAGE INC.

MUSQUODOBOIT HARBOUR N.S.

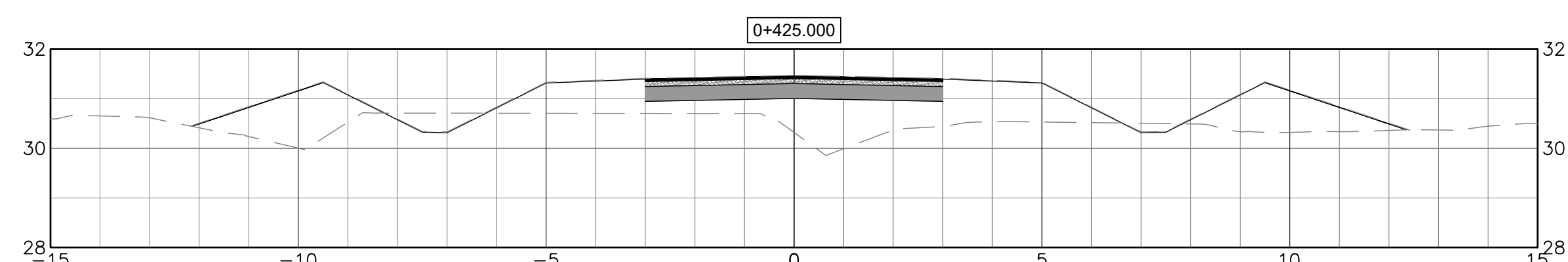
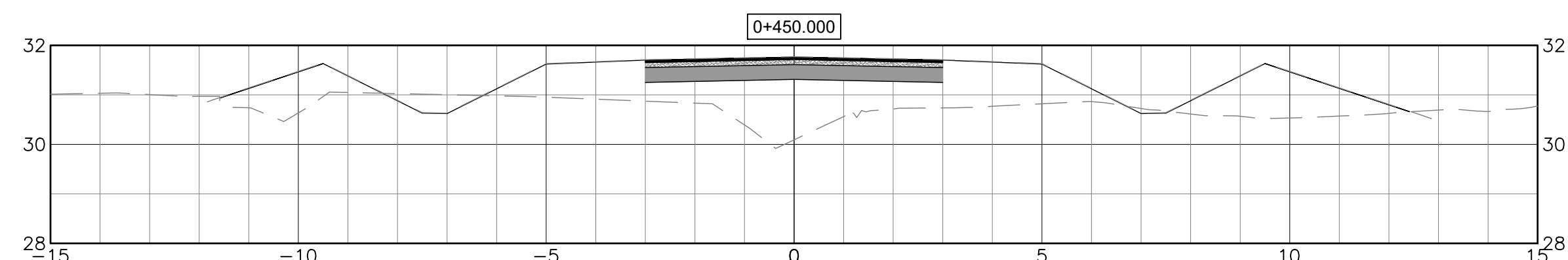
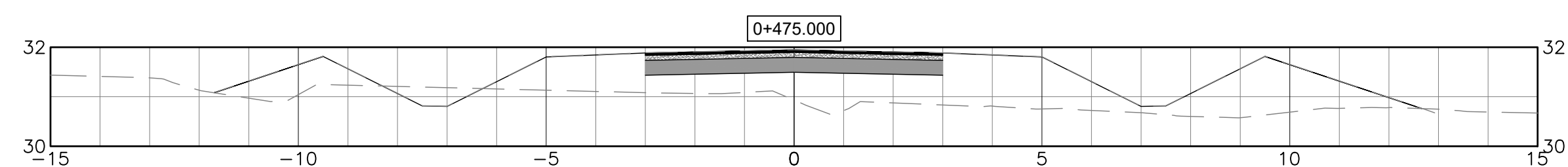
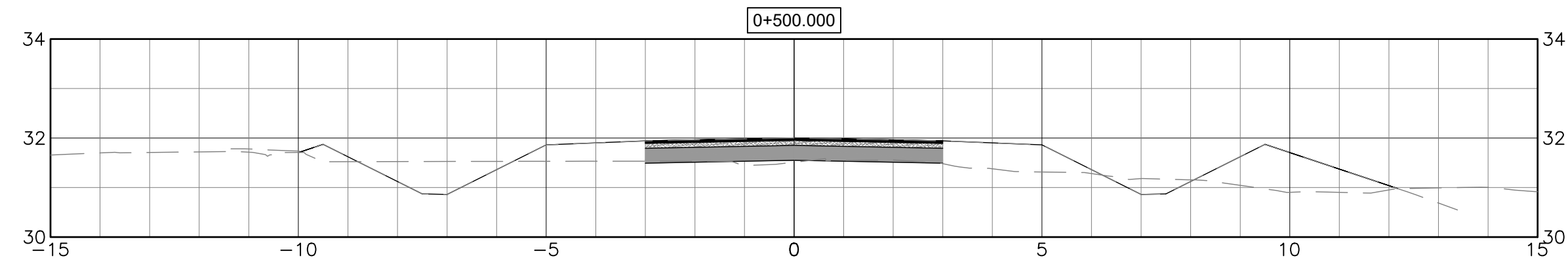
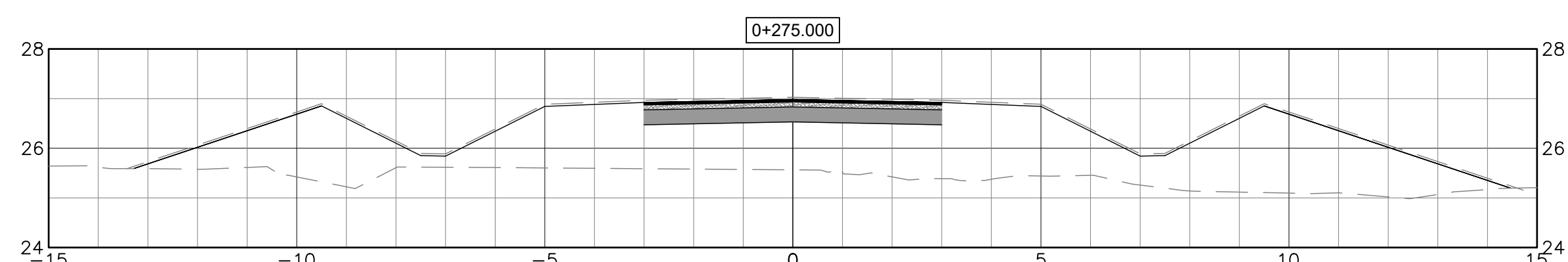
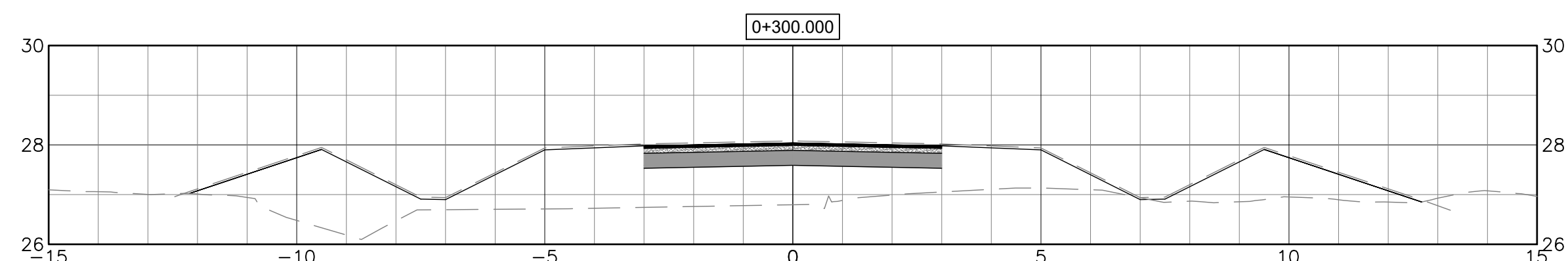
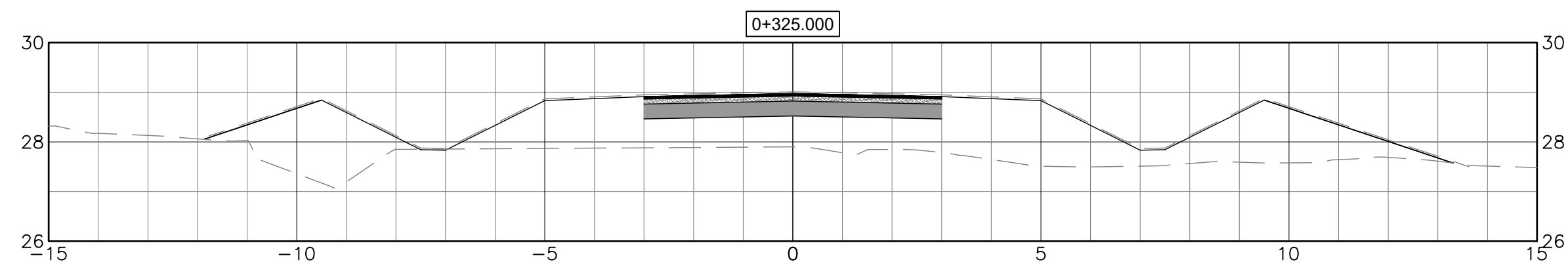
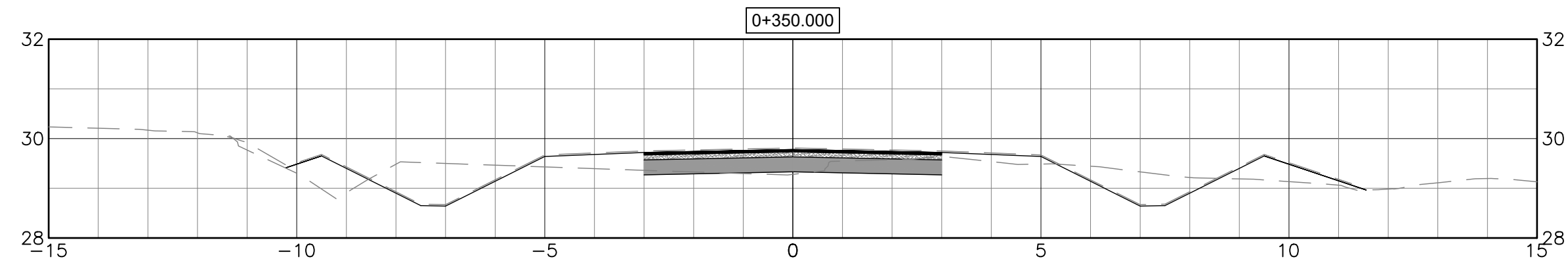
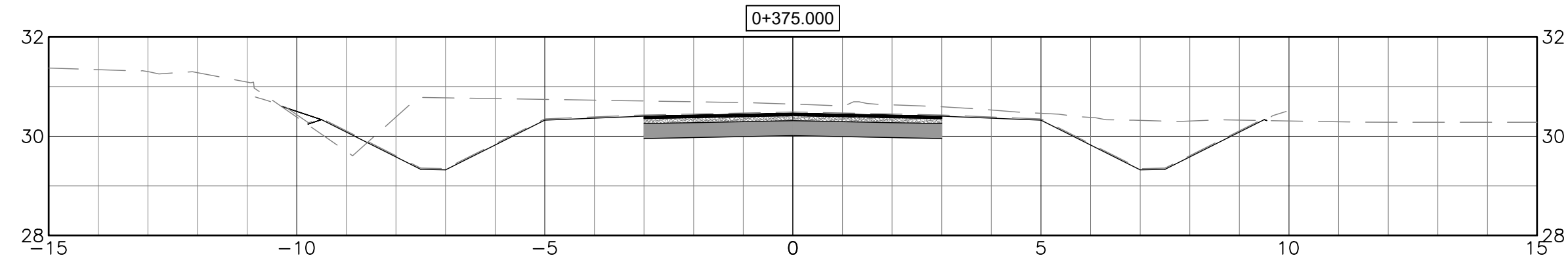
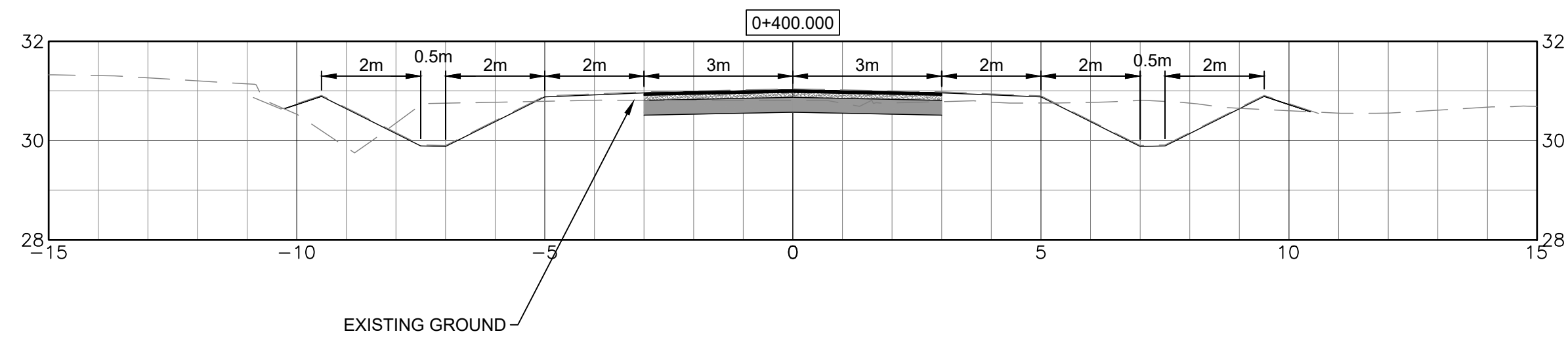
DRAWING TITLE
SHARED DRIVEWAY SECTION VIEW
STA. - 0+025 TO STA. 0+250

Scale 	Drawn By JAP	Design By TV
	Checked By TV	Cadd Check ---
	Sheet 6 of 10	

File Name
2308000 - 1D -C06-C09.DWG

Drawing No.
2308000-1D-C06

Y:\SHARED\CAD\ARTMOUTH\PROJECTS\2023_DELTERA\2308000 - HARBOUR GARDEN - MISC.ENG. SERVICES\SUBPHASE 03 - VARIANCE FOR ROAD\A4_CADD\DESIGN\CURRENT SHEETS\2308000 - 1D -C06-C09.DWG, 12/09/2024 11:23 AM



NOTES

NO.	DATE	REVISIONS	BY	APPR.



PRELIMINARY ONLY
DATE PLOTTED: Aug 12, 2024
NOT TO BE USED FOR CONSTRUCTION

PROJECT TITLE
HARBOUR GARDEN VILLAGE INC.
 MUSQUODOBOIT HARBOUR N.S.

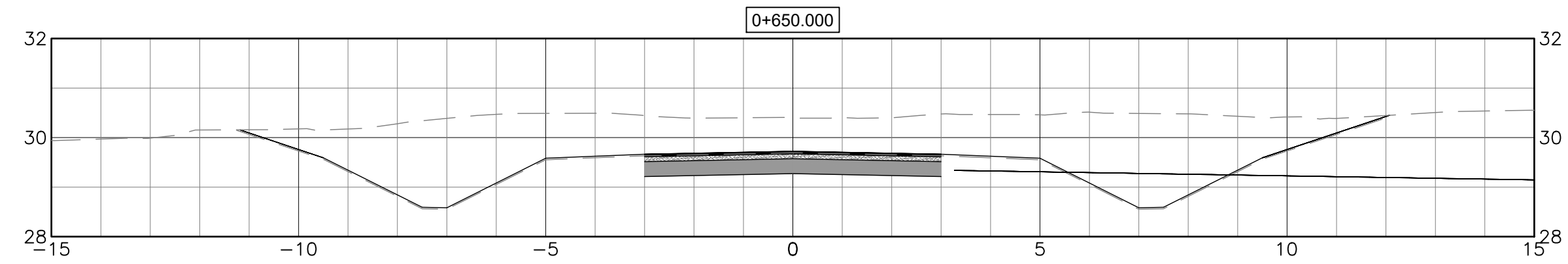
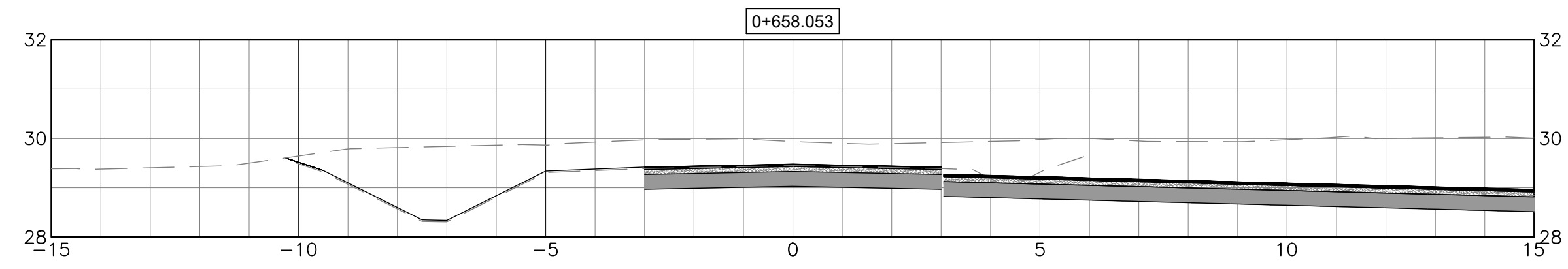
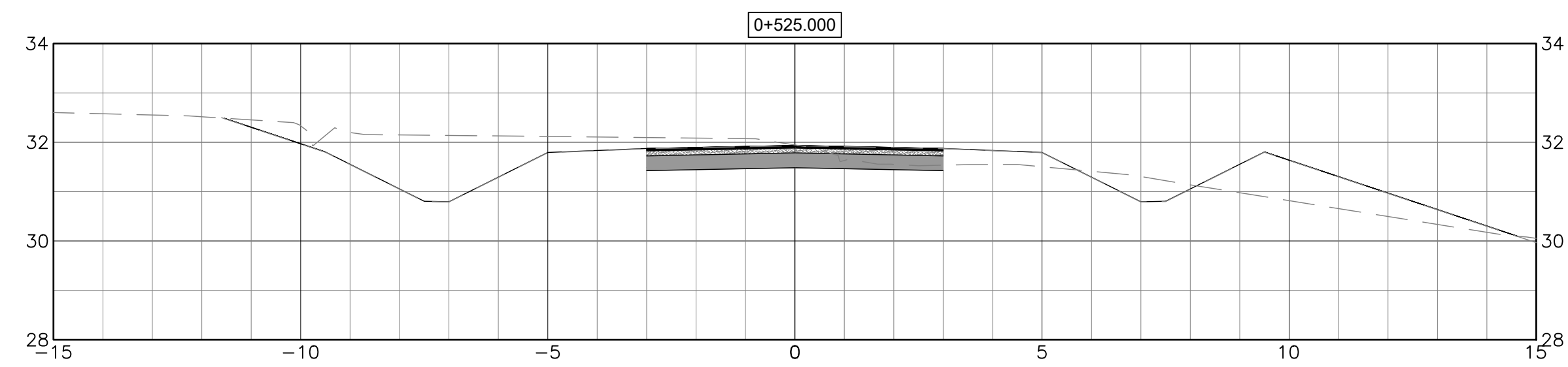
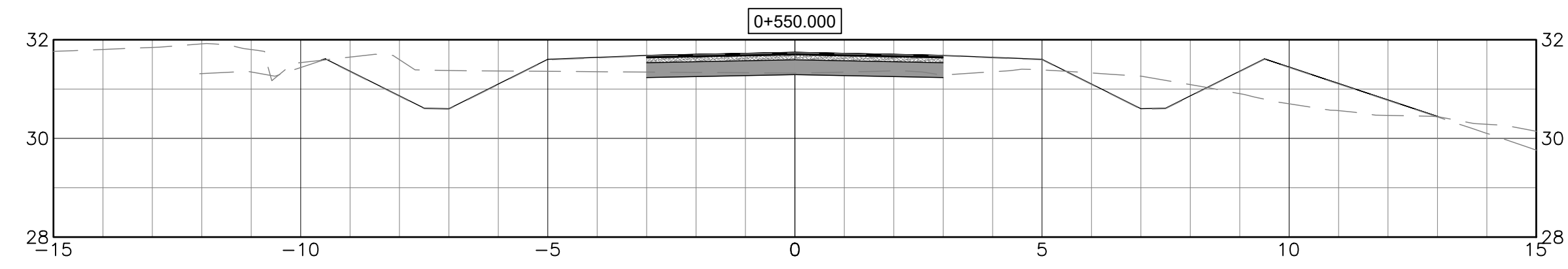
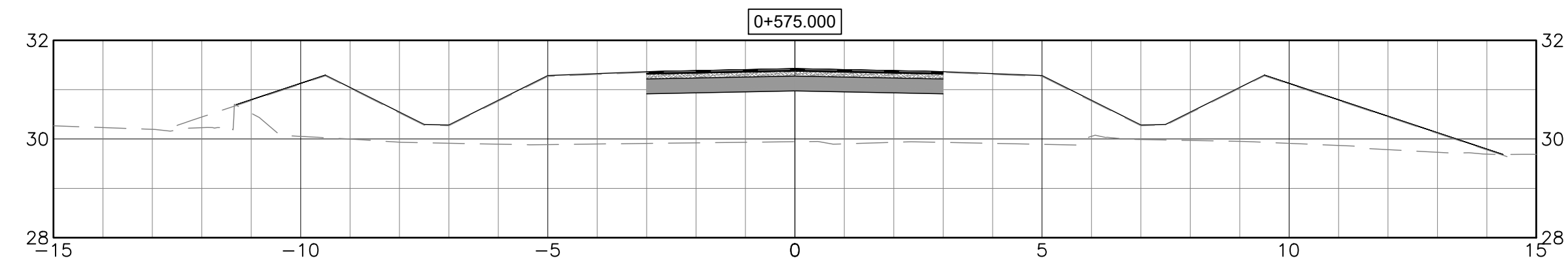
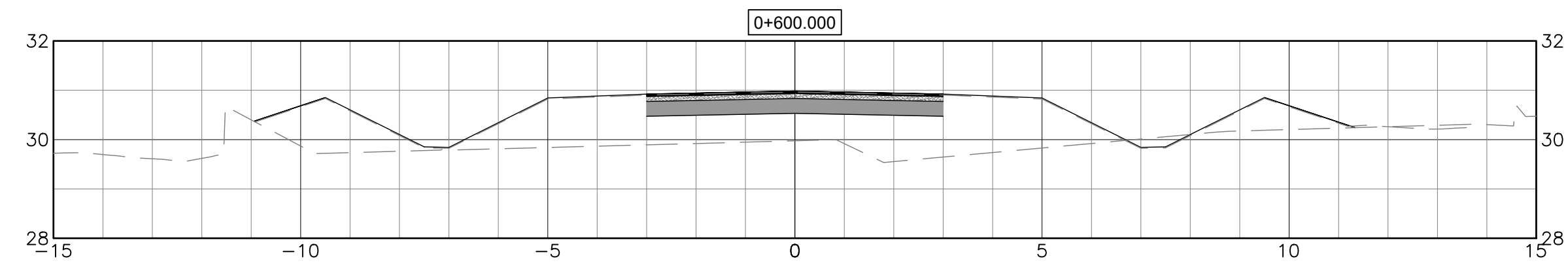
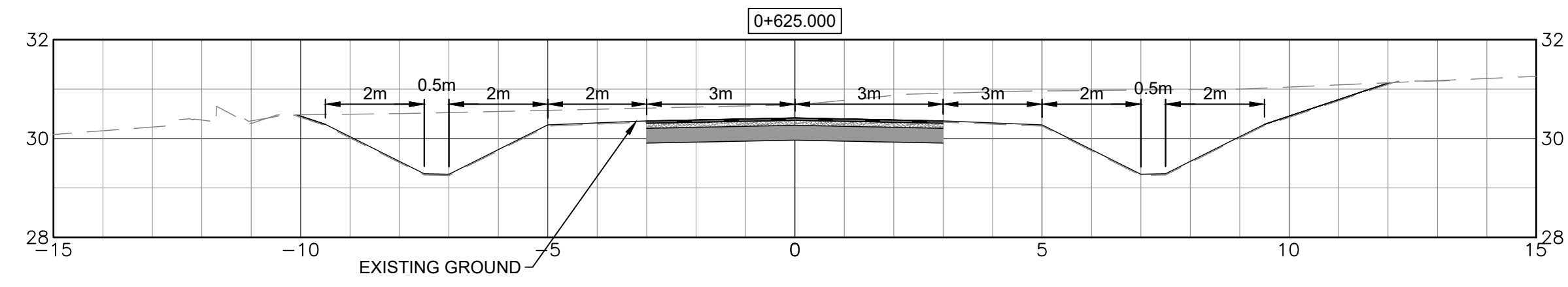
DRAWING TITLE
SHARED DRIVEWAY SECTION VIEW
STA. - 0+275 TO STA. 0+500

Scale 1m 0 2m (1:100 FULL SCALE)	Drawn By JAP	Design By TV
	Checked By TV	Cadd Check ---
	Sheet 7 of 10	

File Name
2308000 - 1D -C06-C09.DWG

Drawing No.
2308000-1D-C07

Y:\SHARED\CAD\ARTMOUTH\PROJECTS\2023_DELTERA\2308000 - HARBOUR GARDEN - MISC.ENG. SERVICES\SUBPHASE 03 - VARIANCE FOR ROAD\A24_CADD\DESIGN\CURRENT SHEETS\2308000 - 1D -C06-C09.DWG, 12/09/2024 11:23 AM



NOTES

NO.	DATE	REVISIONS	BY	APPR.



PRELIMINARY ONLY
DATE PLOTTED: Aug 12, 2024
NOT TO BE USED FOR CONSTRUCTION

PROJECT TITLE

HARBOUR GARDEN VILLAGE INC.

MUSQUODOBOIT HARBOUR N.S.

DRAWING TITLE

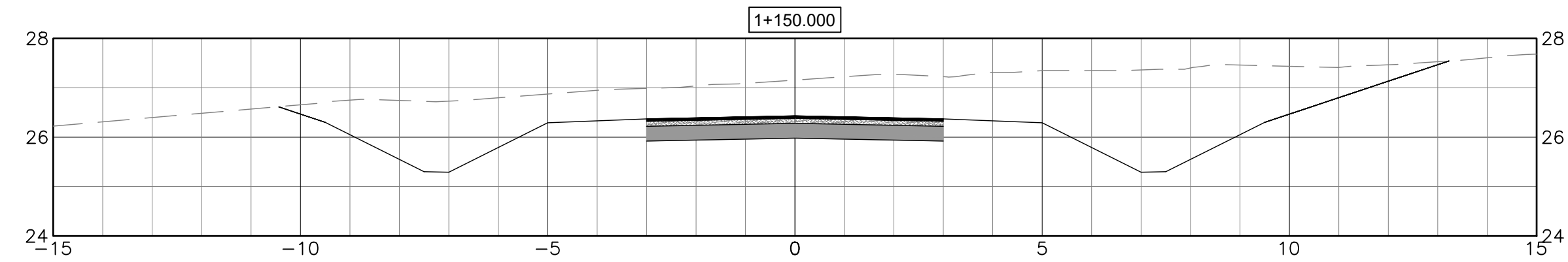
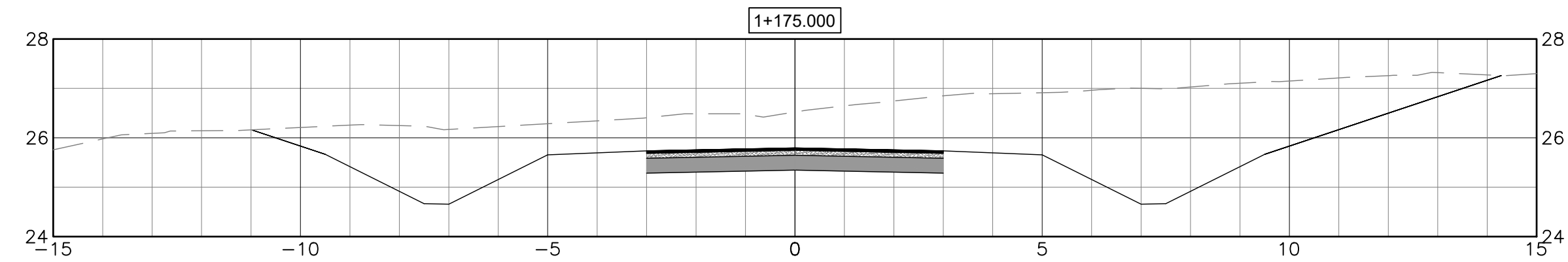
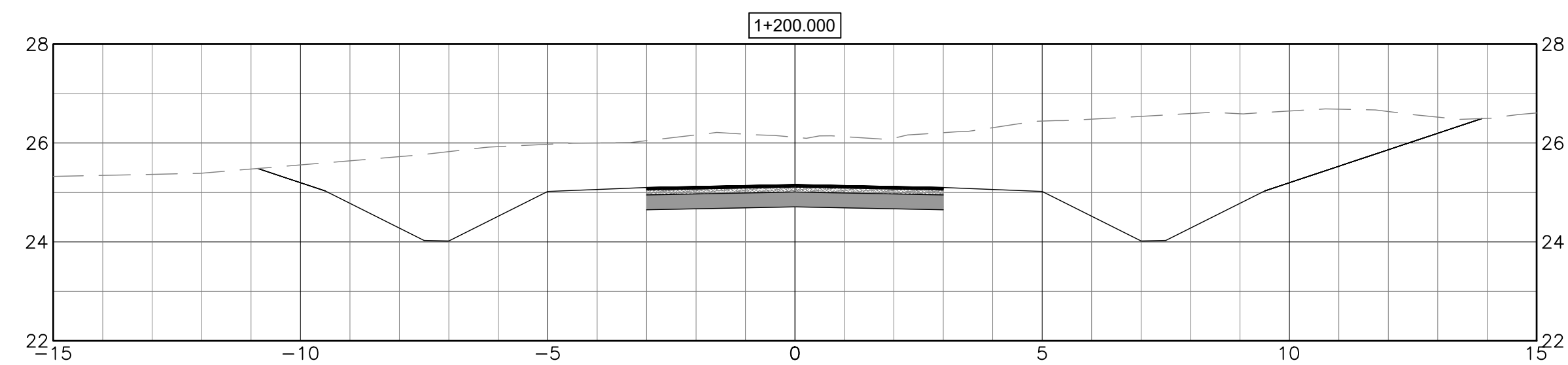
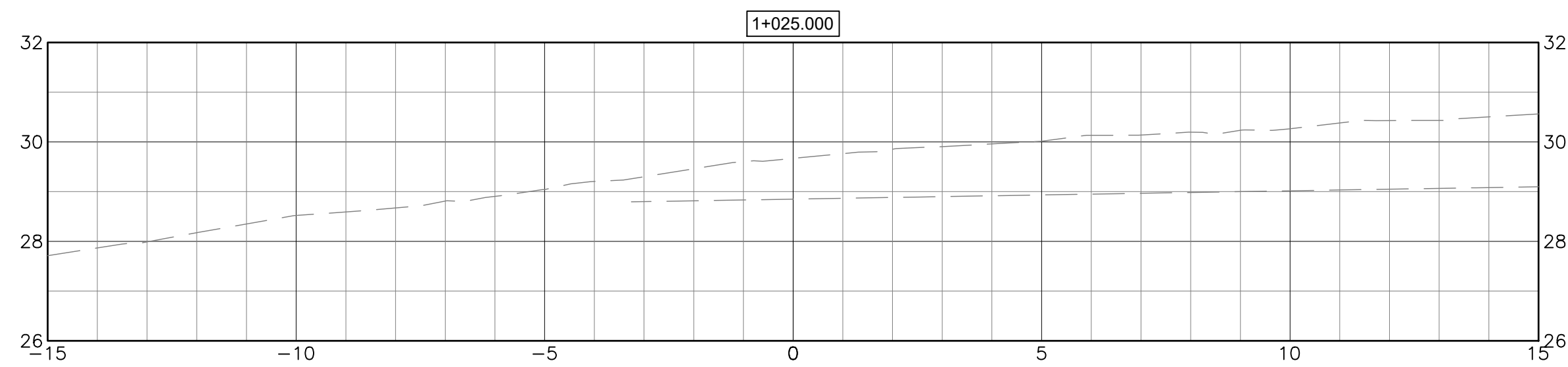
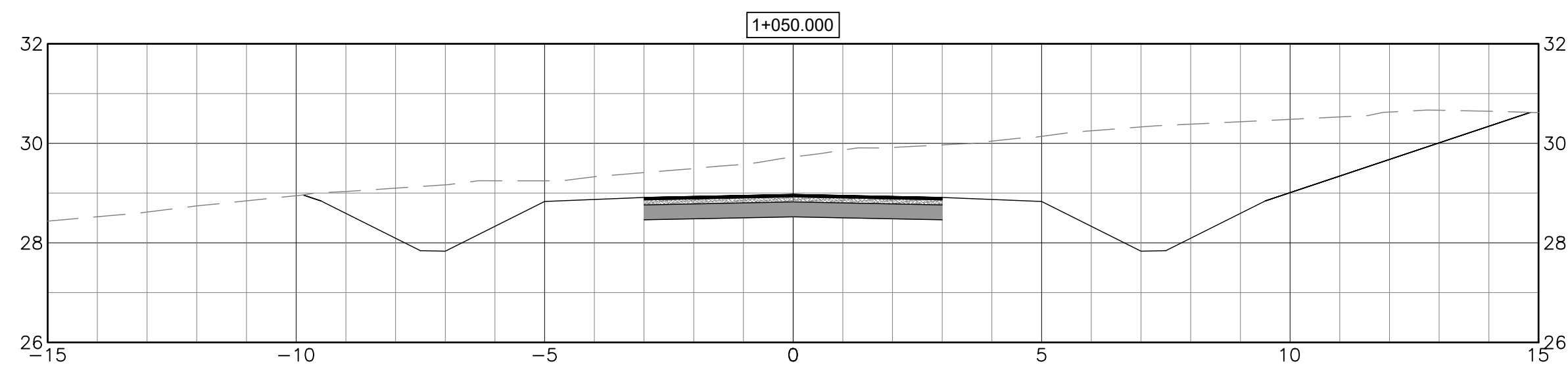
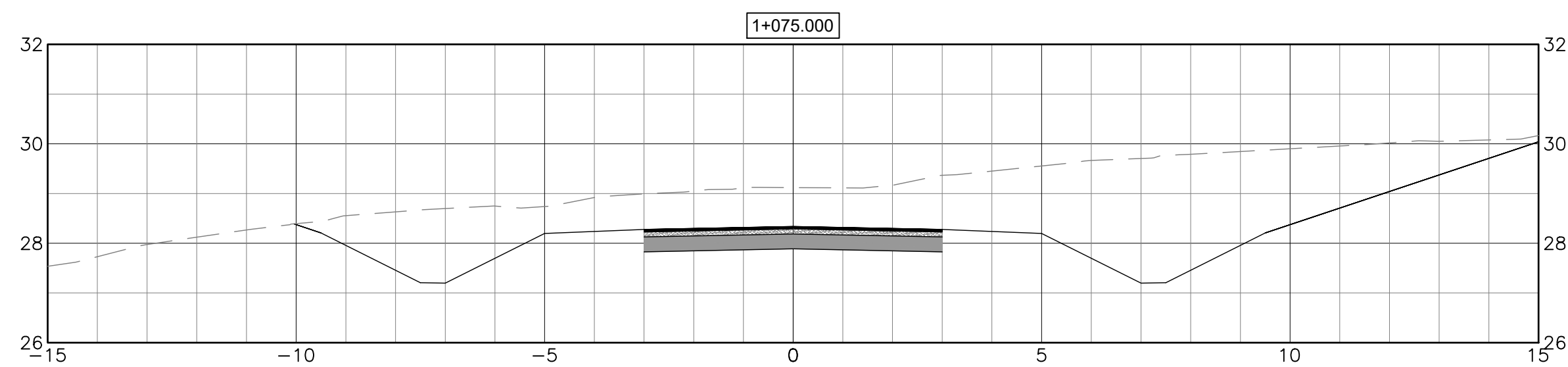
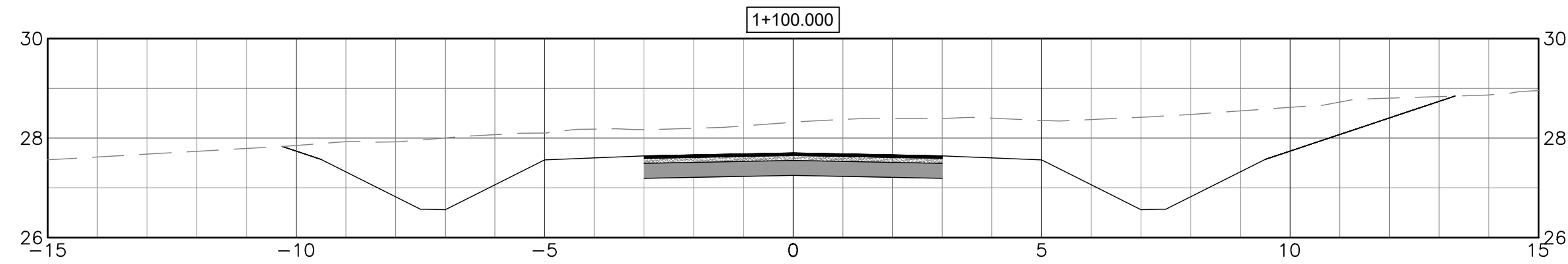
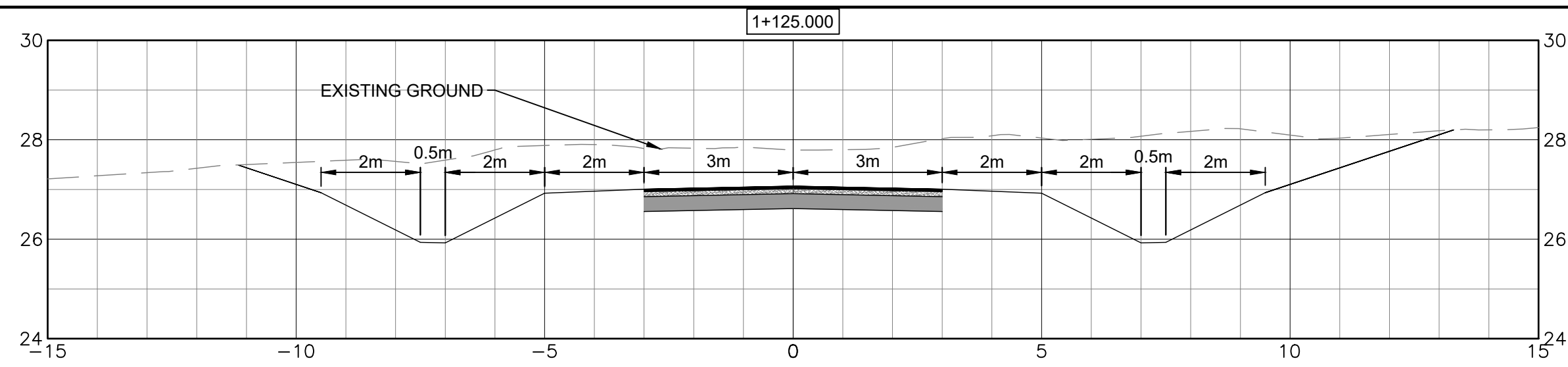
SHARED DRIVEWAY SECTION VIEW
 STA. - 0+525 TO STA. 0+658

Scale 	Drawn By	Design By
	JAP	TV
	Checked By	Cadd Check
	TV	---
	Sheet	8 of 10

File Name
 2308000 - 1D -C06-C09.DWG

Drawing No.
 2308000-1D-C08

Y:\SHARED\CAD\ARTMOUTH\PROJECTS\2023_DELTERA\2308000 - HARBOUR GARDEN - MISC.ENG. SERVICES\SUBPHASE 03 - VARIANCE FOR ROAD\A24_CADD\DESIGN\CURRENT SHEETS\2308000 - 1D -C06-C09.DWG, 12/09/2024 11:23 AM



NOTES

NO.	DATE	REVISIONS	BY	APPR.



PRELIMINARY ONLY
DATE PLOTTED: Aug 12, 2024
NOT TO BE USED FOR CONSTRUCTION

PROJECT TITLE

HARBOUR GARDEN VILLAGE INC.

MUSQUODOBOIT HARBOUR N.S.

DRAWING TITLE

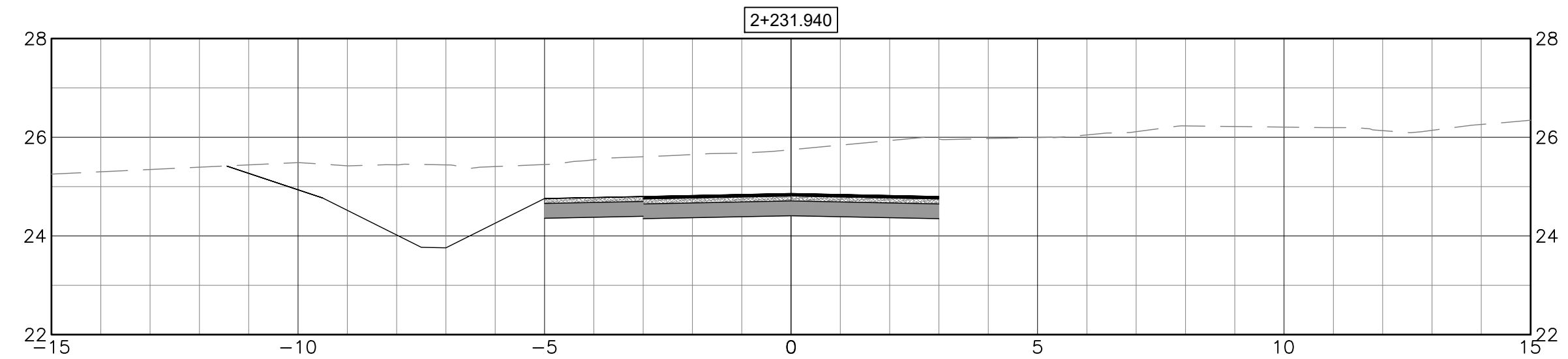
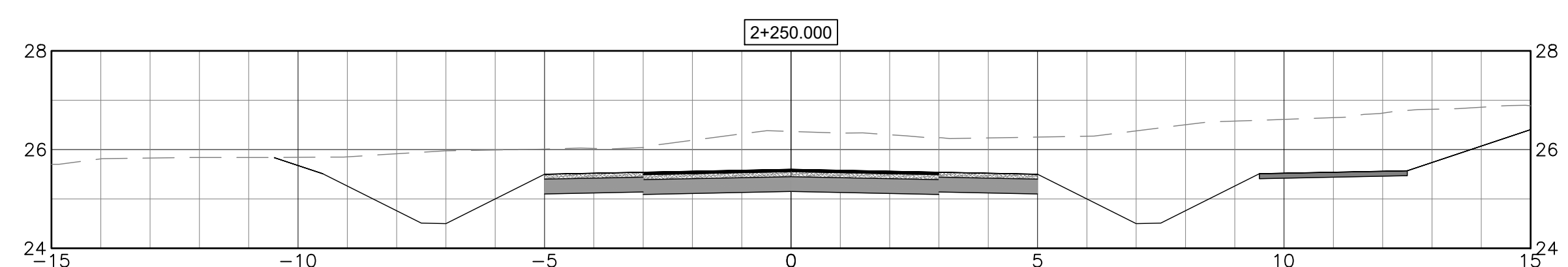
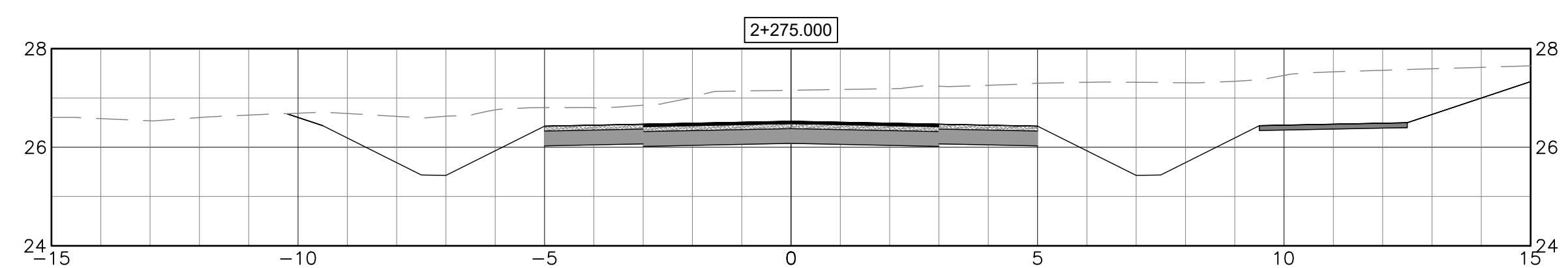
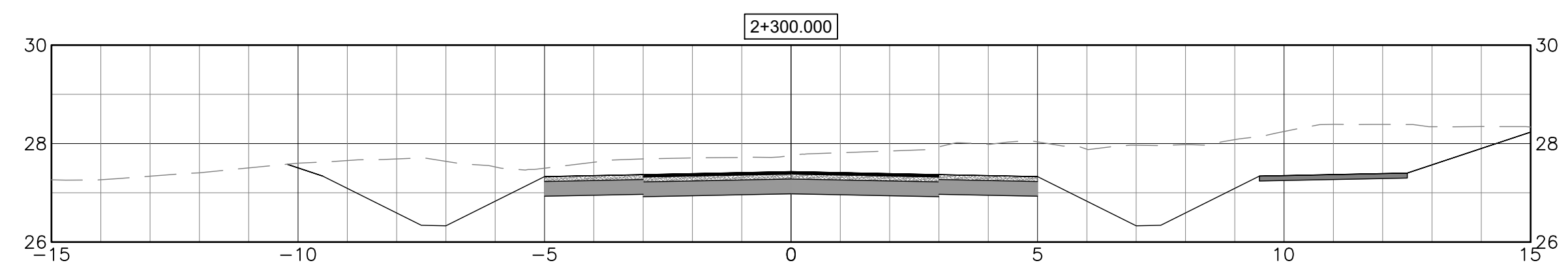
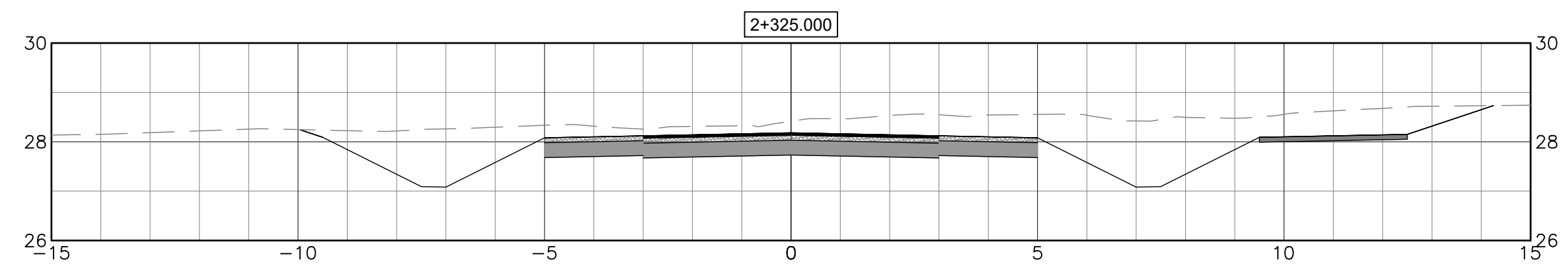
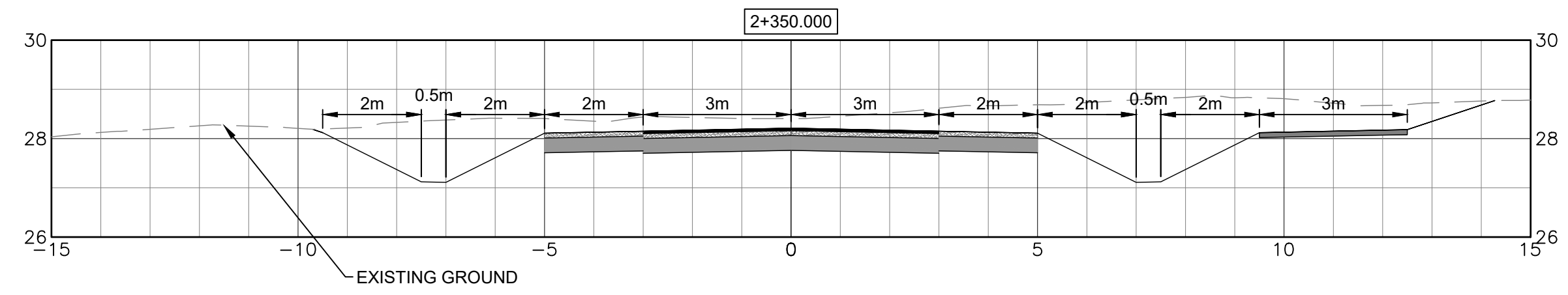
SHARED DRIVEWAY
 SECTION VIEW
 STA. - 1+025 TO STA. 1+200

Scale 	Drawn By	Design By
	Checked By	Cadd Check
	TV	---
Sheet	9	of 10

File Name
2308000 - 1D -C06-C09.DWG

Drawing No.
2308000-1D-C09

Y:\SHARED\CAD\ARTMOUTH\PROJECTS\2023_DELTERA\2308000 - HARBOUR GARDEN - MISC.ENG. SERVICES\SUBPHASE 03 - VARIANCE FOR ROAD AIZ4_CADD\DESIGN\CURRENT SHEETS\2308000 - 1D -C06-C09.DWG, 12/09/2024 11:23 AM



NOTES

NO.	DATE	REVISIONS	BY	APPR.



PRELIMINARY ONLY
DATE PLOTTED: Aug 12, 2024
NOT TO BE USED FOR CONSTRUCTION

PROJECT TITLE
HARBOUR GARDEN VILLAGE INC.
 MUSQUODOBOIT HARBOUR N.S.

DRAWING TITLE
SHARED DRIVEWAY SECTION VIEW
STA. - 2+231 TO STA. 2+350

Scale 1m 0 2m (1:100 FULL SCALE)	Drawn By JAP	Design By TV
	Checked By TV	Cadd Check ---
	Sheet 10 of 10	

File Name
2308000 - 1D -C06-C09.DWG

Drawing No.
2308000-1D-C10