




WESTERWALD

3291 - 3297 WESTERWALD STREET, HALIFAX NS

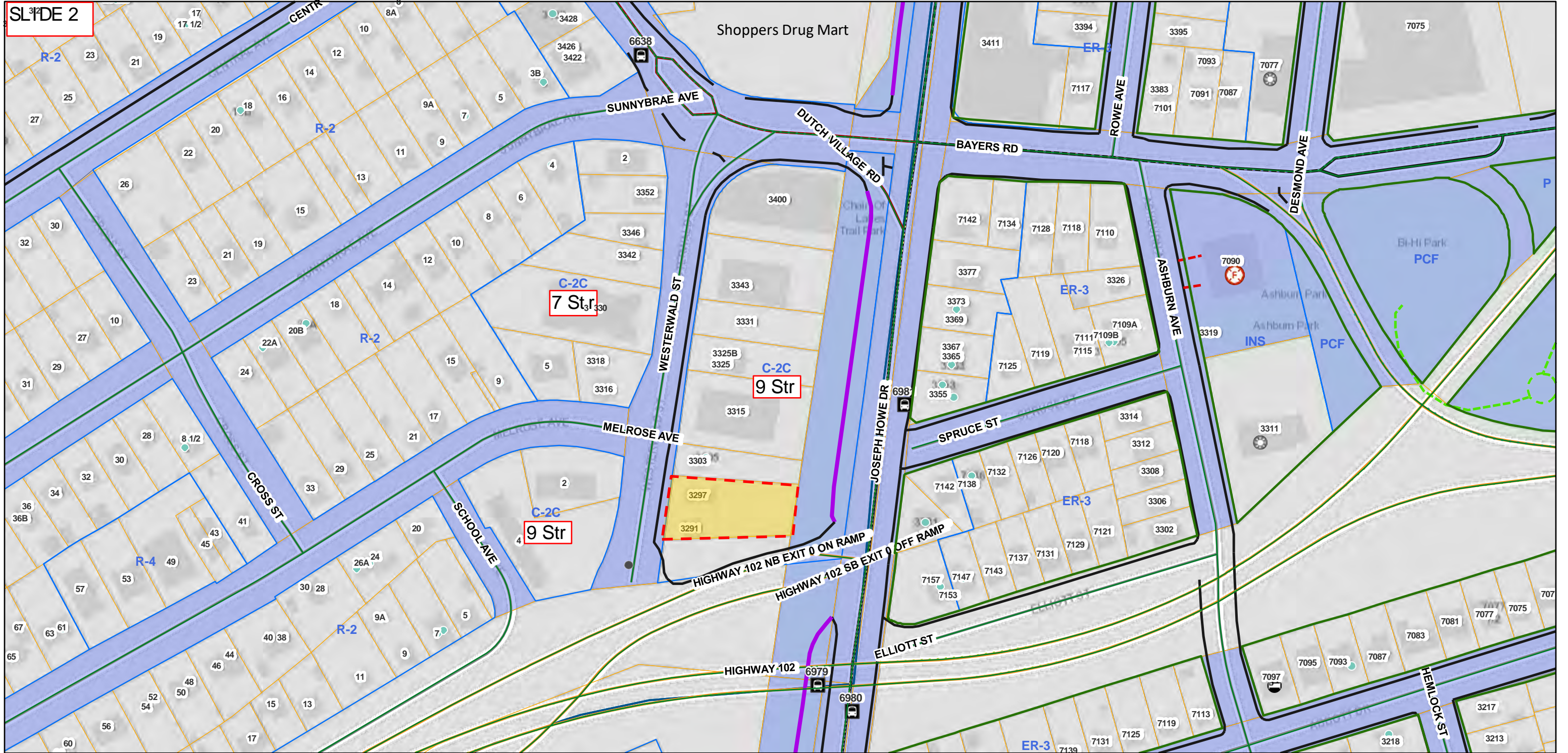
Context Plan

Project No: 2023-15
 Scale: 1" = 20'-0"
 Date: 2024-09-04
 12:18:14 PM



SPO

Westerwald Street



06/09/2024, 09:41:55

1:2,257

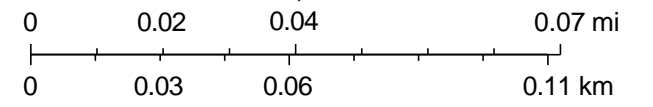
- Community Boundaries
- RC Minimum Front and Flanking Yards
- Street Labels (for Imagery Basemap)
- Civic Addresses
- Buildings of Interest
- Ⓕ Fire Station
- Ⓕ Residential Care Facility

- Ⓕ Place of Worship
- Ⓕ Bus Stops
- Transit Bus Routes
- 2 - Fairview
- 3 - Crosstown
- 8 - Sackville
- 28 - Bayers Lake

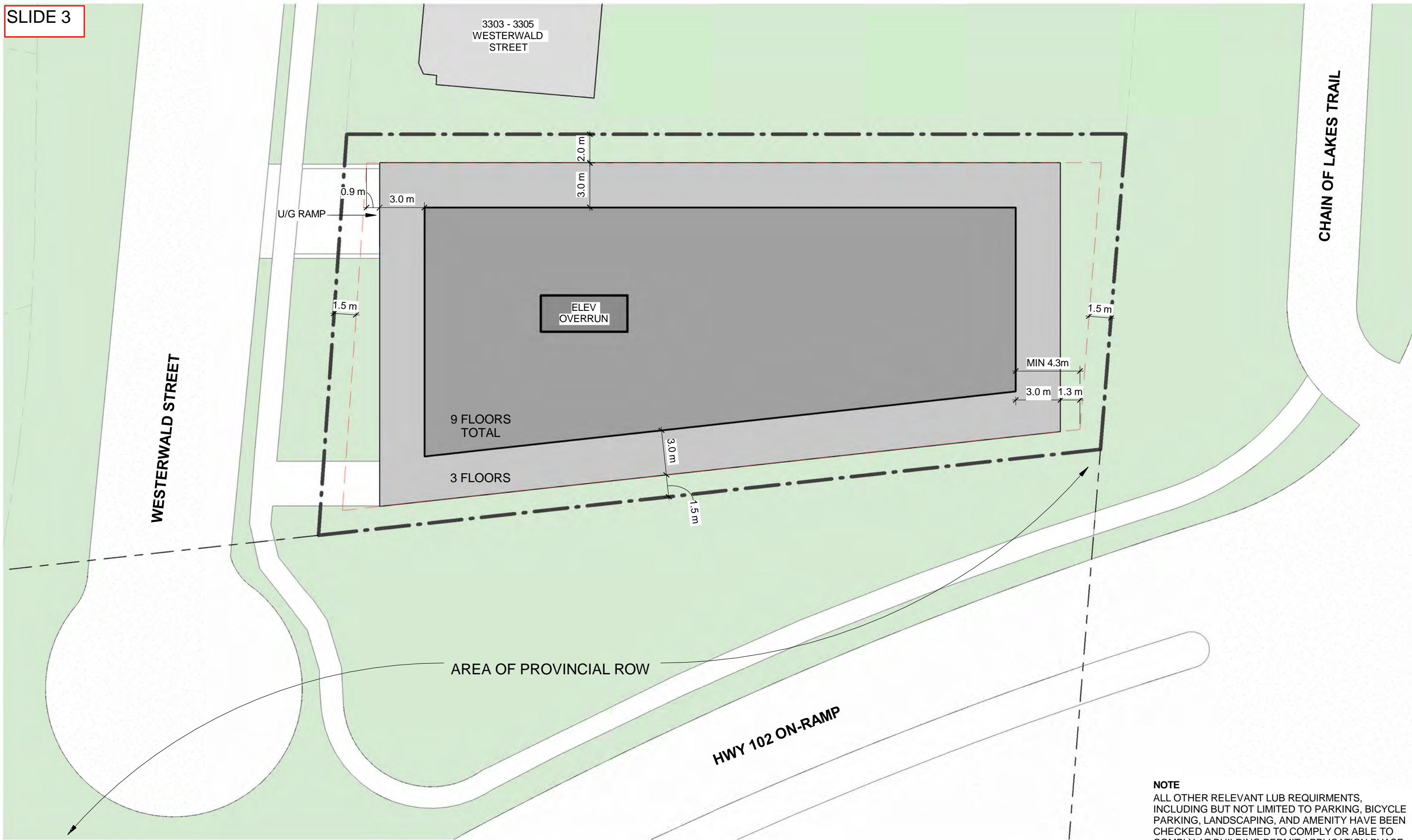
- 29 - Barrington
- 91 - Hemlock Ravine
- 194 - West Bedford Express
- 330 - Tantallon-Sheldrake Lake Regional Express
- Active Travelways
- Active Transportation Multi Use Pathway
- Sidewalk

- Trail
- Walkway
- Street by Classification
- ARTERIAL
- EXPRESSWAY
- LOCAL STREET
- MAJOR COLLECTOR

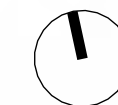
- NSPW HRM Service Exchange Boundary 2022
- Zoning Boundaries
- Polling Districts
- Property Boundaries
- HRM Owned Land

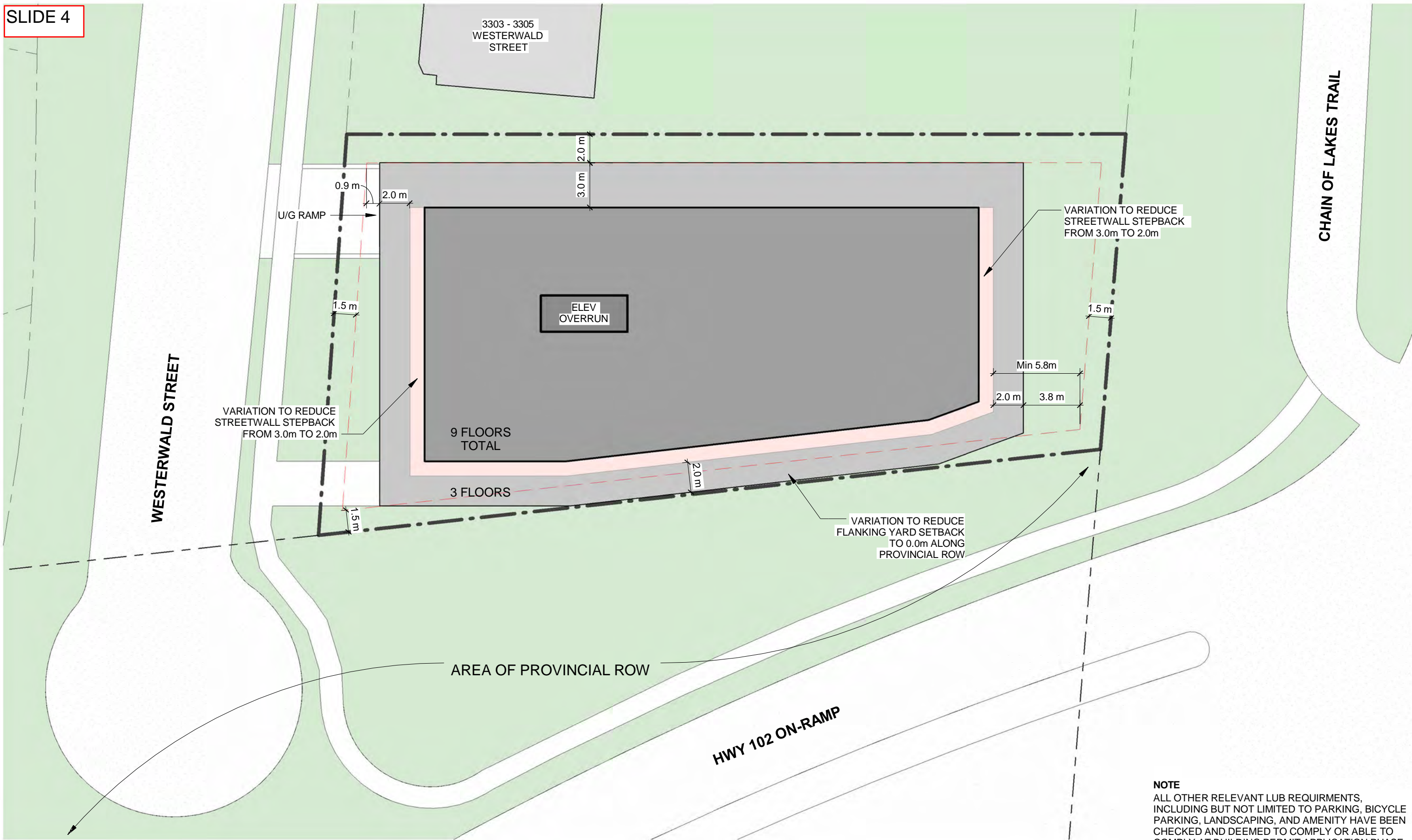


Halifax Regional Municipality



NOTE
 ALL OTHER RELEVANT LUB REQUIREMENTS, INCLUDING BUT NOT LIMITED TO PARKING, BICYCLE PARKING, LANDSCAPING, AND AMENITY HAVE BEEN CHECKED AND DEEMED TO COMPLY OR ABLE TO COMPLY AT BUILDING PERMIT APPLICATION PHASE.





NOTE
 ALL OTHER RELEVANT LUB REQUIREMENTS, INCLUDING BUT NOT LIMITED TO PARKING, BICYCLE PARKING, LANDSCAPING, AND AMENITY HAVE BEEN CHECKED AND DEEMED TO COMPLY OR ABLE TO COMPLY AT BUILDING PERMIT APPLICATION PHASE.

