






























HALIFAX
Mainland Land Use By-Law
ZM-1 - Zoning
(South Section)

Legend

-  R-1 Single Family
-  R-2 Two Family Dwelling
-  R-2P General Residential
-  R-2T Townhouse Zone
-  R-2AM Gen. Res. Conversion
-  R-3 Low-Rise Apartment
-  R-4 Multiple Dwelling
-  RC-1 Neighbourhood Commercial
-  C-1 Local Business
-  C-2A Minor Commercial
-  C-2B Highway Commercial
-  C-2 General Business
-  I-1 General Industrial
-  I-2 Radio Transmitter
-  I-3 General Industrial
-  P Park and Institutional
-  U-2 High Density University
-  T Mobile Home Park
-  H Holding
-  W Watershed
-  RDD Residential Dev. District
-  WCDD Wentworth CDD
-  PWS Public Water Supply
-  RPK Regional Park
-  US Urban Settlement
-  UR Urban Reserve
-  PA Protected Area
-  WA Water Access

 Refer to Suburban Housing Accelerator Land Use By-Law

**This map is an unofficial copy which shows only the zoning for the portion of the City of Halifax indicated below.*

The complete package of zoning regulations for the City of Halifax is comprised of the Land Use Bylaw, Zoning Map, Schedule Map, Height Precinct Map, View Plane Map, McIntosh Run Flood Plane Map, and Building Line Plan.

*Reference to the complete package must be made in order to determine allowable land uses for any land in the city.**

Key Map

