



Cole Harbour / Westphal Zoning

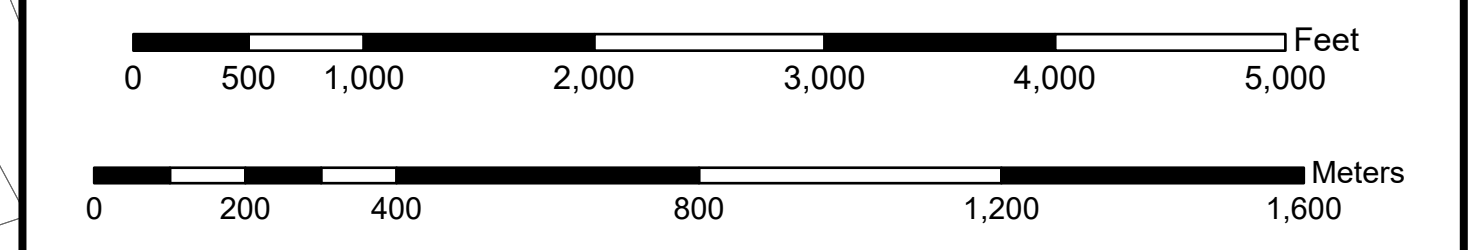
- R-1a Single Unit Dwelling Zone
- R-1 Single Unit Dwelling Zone
- R-2 Two Unit Dwelling Zone
- R-3 Mobile Dwelling Zone
- R-4 Multiple Unit Dwelling Zone
- R-5 Row House Dwelling Zone
- R-6a Rural Residential Single Unit Dwelling Zone
- R-6 Rural Residential Zone
- R-7 Rural Estate Zone
- R-8 Special Area Zone
- RPK Regional Park Zone
- C-1 Neighbourhood Business Zone
- C-2 General Business Zone
- C-3 Shopping Centre
- C-4 Highway Commercial Zone
- I-1 Light Industrial Zone
- P-1 Open Space Zone
- P-2 Community Facility Zone
- P-3 Provincial Park Zone
- P-4 Conservation Zone
- PWS Public Water Supply Zone
- CDD Comprehensive Development District
- CD-1 C&D Materials Transfer Station Zone
- IHC Infrastructure Charge Holding Zone
- UR Urban Reserve Zone
- MOD Mixed Opportunity District

 By-Law Area Boundary

 The area shown is deleted from this Municipal Planning Strategy but remains part of the Municipal Development Plan approved on November 26, 1982

 Refer to the Suburban Housing Accelerator Land Use By-Law

Effective Date: 13 June 2024



Prepared By:
Halifax Regional Municipality
Community Development - Planning Applications



TwoWork\planning\SER_Group\Official Plan Maps\LIB\Cole Harbour_Westphal

