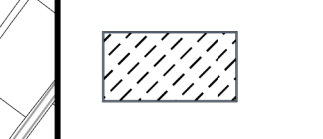



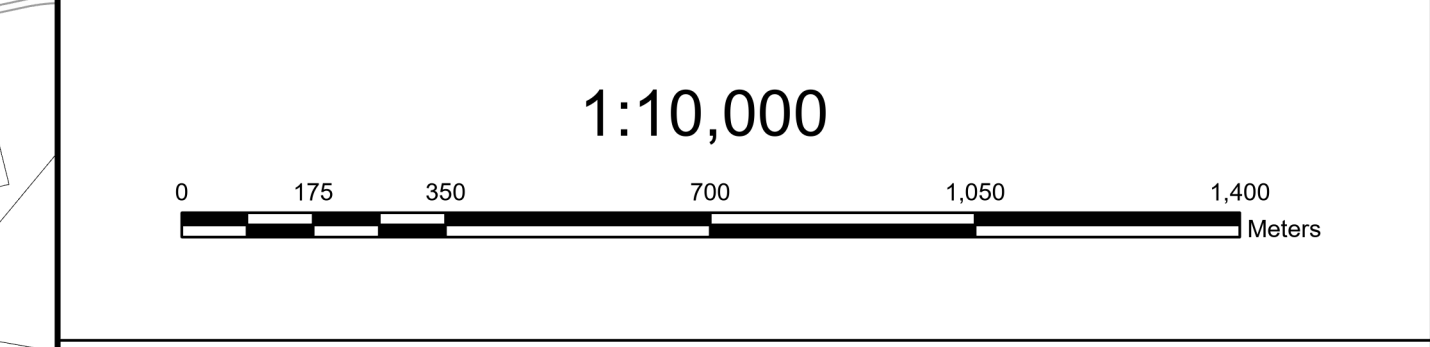
Municipal Planning Strategy

BEDFORD ZONING SCHEDULE "A"

RSU	Single Dwelling Unit Zone
RTU	Two Dwelling Unit Zone
RMU	Multiple Unit Dwelling Zone
RTH	Townhouse Zone
BW-HR1	Bedford West -Higher Order Residential 1 Zone
BW-HR2	Bedford West -Higher Order Residential 2 Zone
RCDD	Residential Comprehensive Development District
RR	Residential Reserve Zone
BW-CEN	Bedford West- Centre
CGB	General Business District Zone
CHC	Cushing Hill Residential
CHR	Cushing Hill Commercial
CSC	Shopping Centre Zone
CMC	Mainstreet Commercial Zone
CHWY	Highway Oriented Commercial Zone
CCDD	Commercial Comprehensive Development District
ILI	Light Industrial Zone
IHO	Harbour Oriented Industrial Zone
IHI	Heavy Industrial Zone
ITR	Information Technology and Research Zone
SI	Institutional Zone
SU	Utilities Zone
P	Park Zone
POS	Park Open Space Zone
FW	Floodway Zone
RPK	Regional Park Zone
US	Urban Settlement Zone
UR	Urban Reserve
WFCDD	Waterfront Comprehensive Development District
BSCDD	Bedford South Comprehensive Development District
BWBC	Bedford West Business Campus Zone
BWCDD	Bedford West Comprehensive Development District
BW-CDD1	Bedford West Comprehensive Development District 1
BW-CDD2	Bedford West Comprehensive Development District 2

-  Floodway Fringe
-  Refer to the Suburban Housing Accelerator Land Use By-Law

Effective: 13 June 2024



Prepared By:
Halifax Regional Municipality
Community Development - Planning Applications
E:\work\planning\SER_Group\Official Plan Maps\LIB\Bedford

