

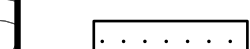


# HALIFAX

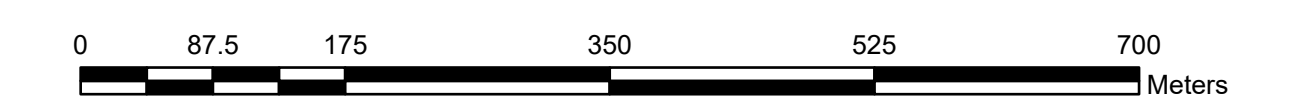
## Regional Centre Secondary Municipal Planning Strategy

MAP 16  
REGIONAL CENTRE WATERFRONT  
VIEW CORRIDORS

-  View Corridors
-  Regional Centre Secondary Municipal Planning Strategy Boundary
-  Refer to Downtown Halifax Secondary Municipal Planning Strategy



Effective: 13 June 2024



Scale 1:5,000

Prepared By:  
Halifax Regional Municipality

HRM does not guarantee the accuracy of any base map representation on this plan.