







HALIFAX

Regional Centre Secondary Municipal Planning Strategy

MAP 4 MAXIMUM BUILDING HEIGHT PRECINCTS

-  Maximum Height Precinct (metres & storeys)
-  Maximum Height Precinct of 90 metres, 33 & 40 storeys, subject to Map 3 – Maximum Floor Area Ratios
-  Rampart Maximum Height
-  Regional Centre Secondary Municipal Planning Strategy Boundary
-  Refer to Downtown Halifax Secondary Municipal Planning Strategy

Effective: 13 June 2024



Scale 1:10,000

Prepared By:
Halifax Regional Municipality

HRM does not guarantee the accuracy of any base map representation on this plan.

