


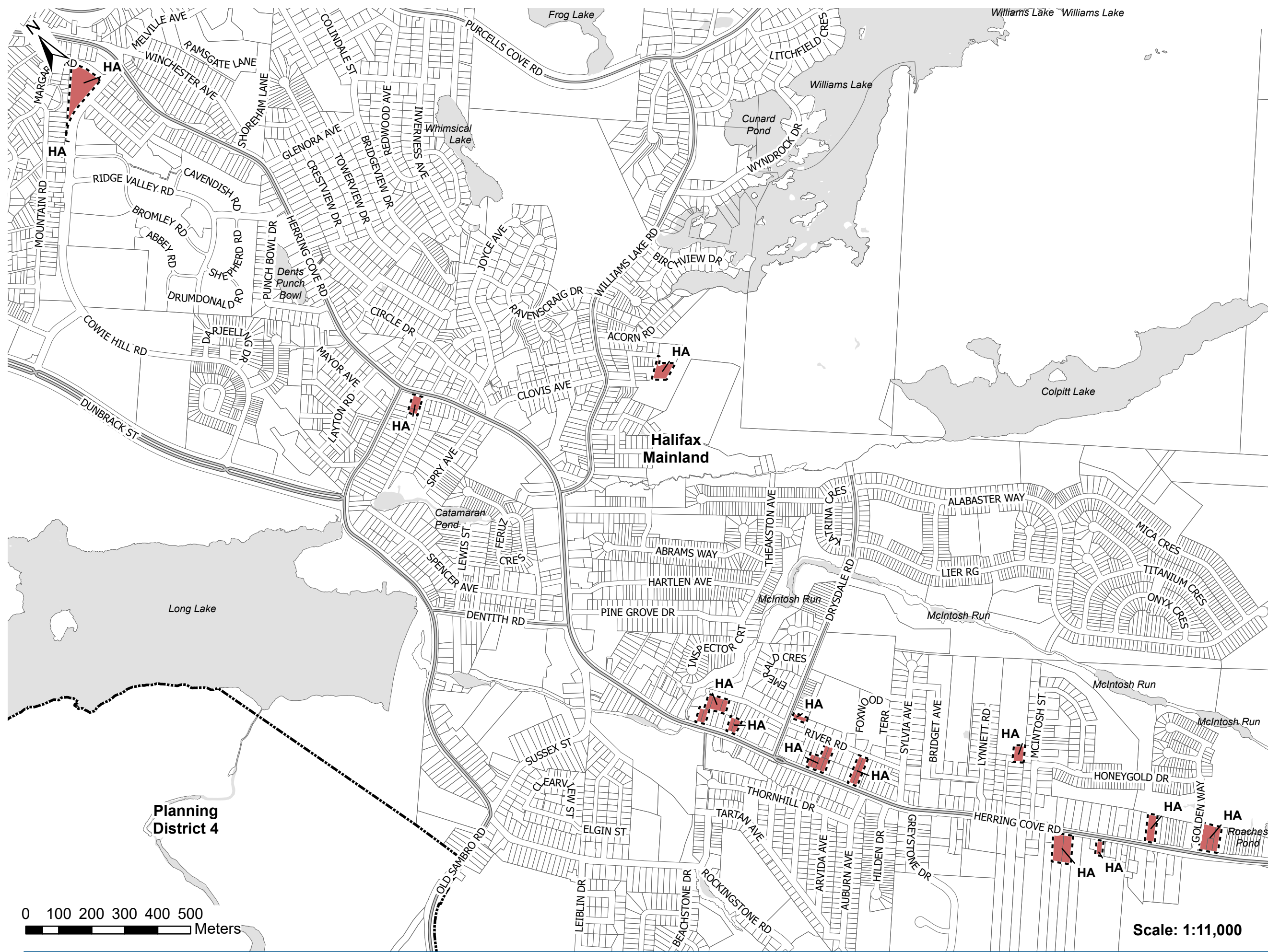


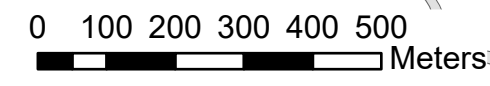
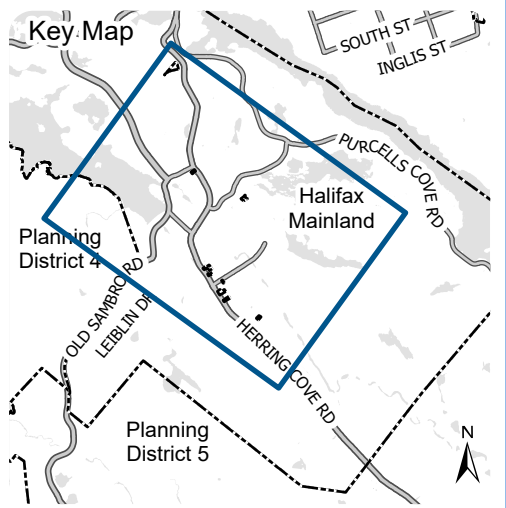
Suburban Housing Accelerator Land Use By-Law

SCH 1: Zone Boundaries

-  Housing Accelerator
-  Suburban Housing Accelerator Land Use By-Law Boundary
-  Other By-Law Boundaries



Planning District 4






Scale: 1:11,000


Prepared By: Halifax Regional Municipality
HRM does not guarantee the accuracy of any base map representation on this plan.

Effective: 13 June 2024

Suburban Housing Accelerator Land Use By-Law

SCH 1: Zone Boundaries

-  Housing Accelerator
-  Suburban Housing Accelerator Land Use By-Law Boundary
-  Other By-Law Boundaries






Scale: 1:10,000

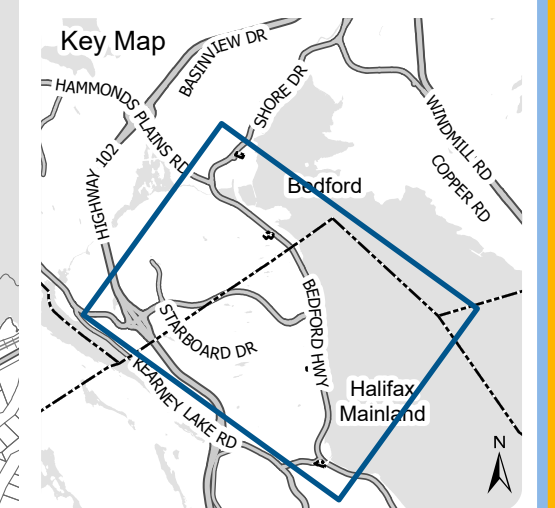


Prepared By: Halifax Regional Municipality
HRM does not guarantee the accuracy of any base map representation on this plan.

Suburban Housing Accelerator Land Use By-Law

SCH 1: Zone Boundaries

-  Housing Accelerator
-  Suburban Housing Accelerator Land Use By-Law Boundary
-  Other By-Law Boundaries






Prepared By: Halifax Regional Municipality
HRM does not guarantee the accuracy of any base map representation on this plan.

Scale: 1:12,000

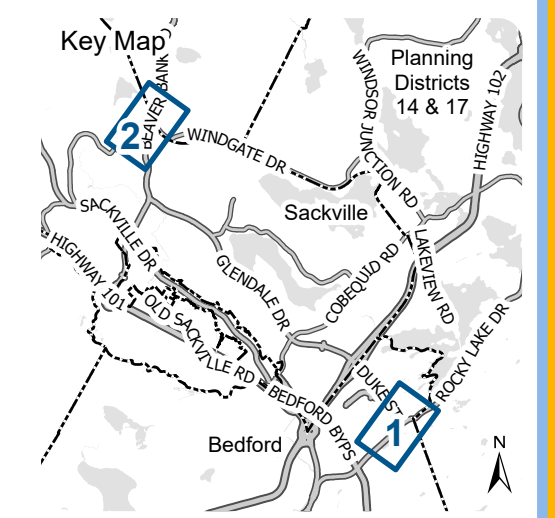
Effective: 13 June 2024

Suburban Housing Accelerator Land Use By-Law

SCH 1: Zone Boundaries

-  Housing Accelerator
-  Suburban Housing Accelerator Land Use By-Law Boundary
-  Other By-Law Boundaries

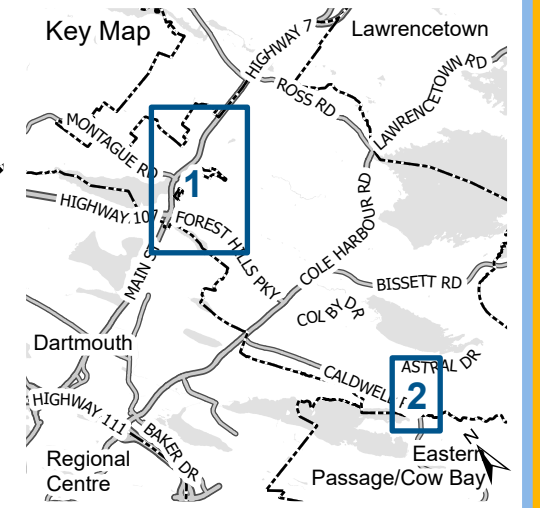
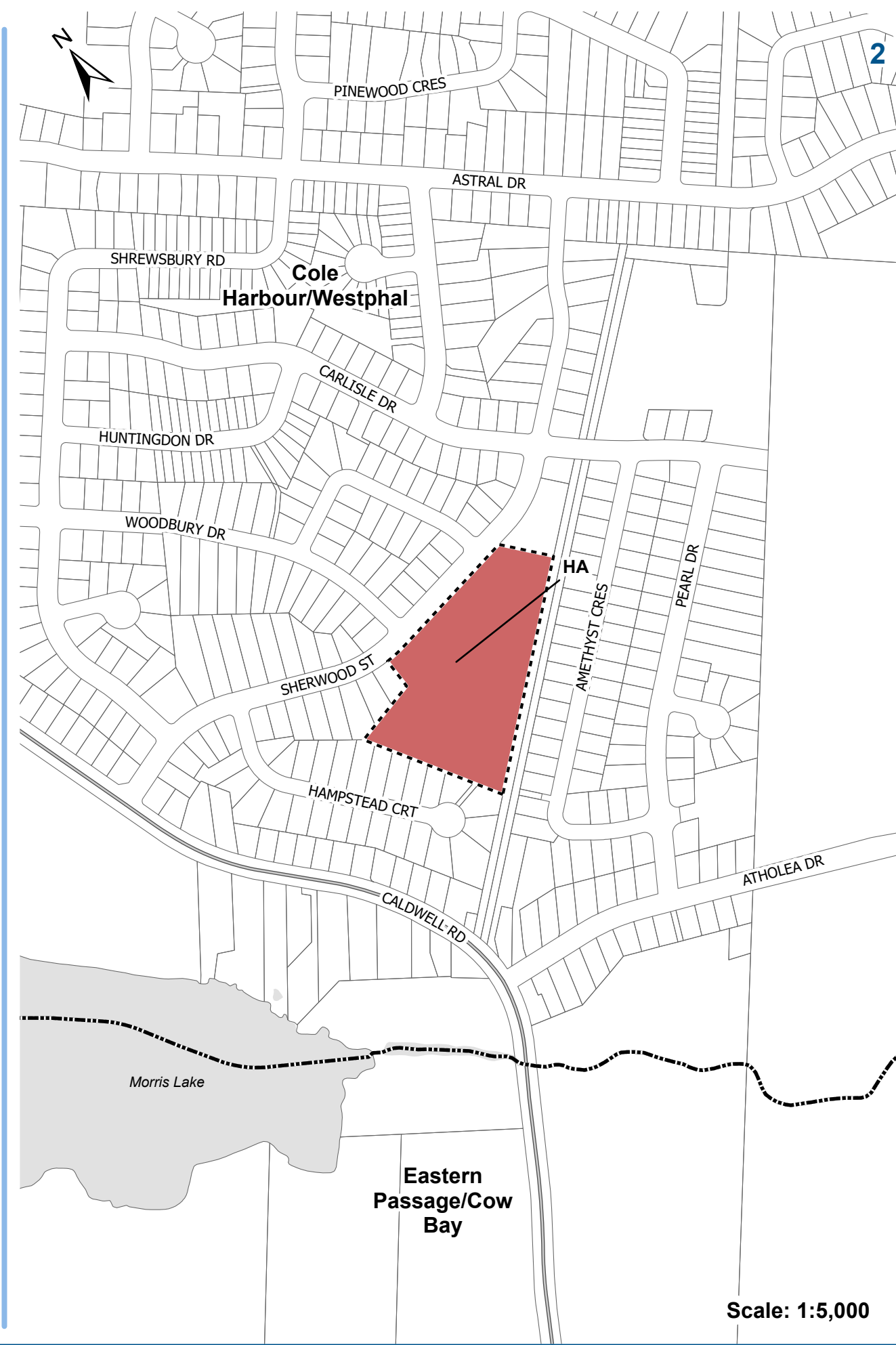
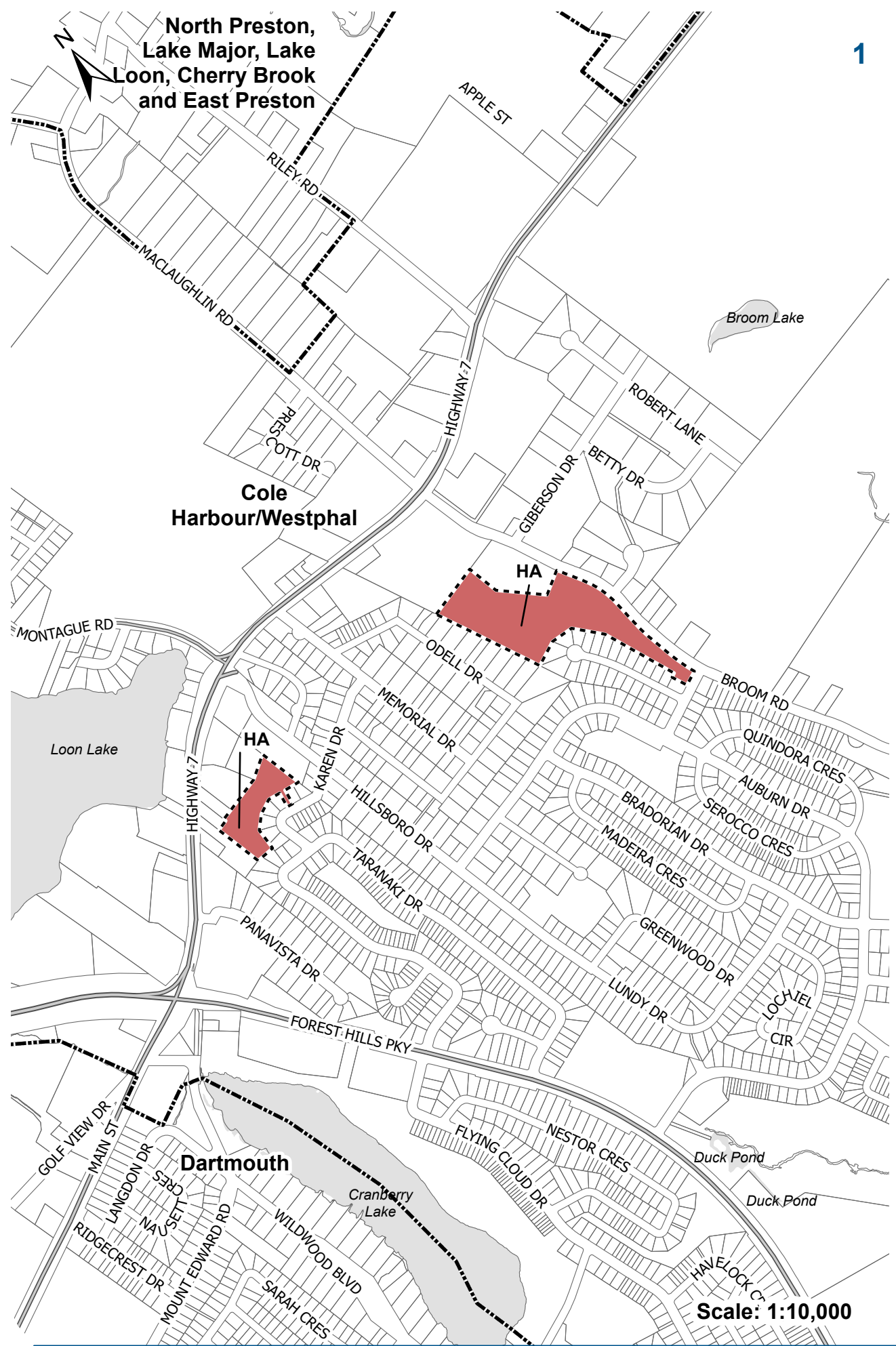
Planning Districts 14 & 17



Prepared By: Halifax Regional Municipality
HRM does not guarantee the accuracy of any base map representation on this plan.

SCH 1: Zone Boundaries

- HA Housing Accelerator
- Suburban Housing Accelerator Land Use By-Law Boundary
- Other By-Law Boundaries



Prepared By: Halifax Regional Municipality
 HRM does not guarantee the accuracy of any base map representation on this plan.