



Map 1 - The Regional Plan - Generalized Future Land Use

HALIFAX

Aerotech Industrial/Business Park


-  Airport Lands
-  Aerotech Business Park

Designation

- RC Rural Commuter
- OS Open Space and Natural Resource

Sub-Designation

- IP Industrial Parks



This map is an unofficial reproduction of a portion of the Regional Generalized Future Land Use Map for the plan area indicated.

The accuracy of any representation on this plan is not guaranteed.

Planning Districts 14 & 17 Plan Area
Regional Plan