






BEDFORD WEST 10

SCHEDULE E-1 PRELIMINARY SANITARY PLAN

-  Future Sanitary Flow
-  Sanitary Flow
-  Proposed Right of Way Lines
-  Existing Property Lines & Right of Way Lines
-  Site Boundary

NOTES: Area outside of the Site Boundary is regulated as per Regional Centre Land Use By-law.

Plan is conceptual. Detailed Landscape plan to be submitted at time of permit application.

Last Updated 11/01/2022



Scale: 1:2,500

Prepared By:
Clayton Developments Limited

Clayton does not guarantee the accuracy of any base map representation on this plan.

HIGHWAY 102

PARK

OPTIONAL
BUILDING

KEARNEY LAKE ROAD

KEARNEY LAKE