

---

***THE FOLLOWING IS A DRAFT PRELIMINARY  
PRESENTATION AND IS INTENDED FOR  
DISCUSSION PURPOSES ONLY***

**Proposed District Boundaries  
August 24, 2022**

---

---

# **District Boundary Resident Review Panel Mapping Subcommittee**

**Proposed District Boundaries  
August 24, 2022**

---

## **MAPPING SUBCOMMITTEE OVERVIEW & ACTIVITIES SUMMARY**

Members: Diane Childs, Greg Zwicker, Pierre Gareau

Meetings:

<b>DATE / TIME / LOCATION</b>	<b>MEETING SUMMARY</b>
Aug 8, 2022 / 4-5 pm / virtual	Reviewed 2012 districts (with elector counts). Identified problem districts. Discussed development growth areas. Made some initial changes.
Aug 12, 2022 / 9:30 am – 12:30 pm / HRM City Hall, Clerk’s Boardroom	More in-depth review of existing boundaries (making use of GIS tool with elector counts by civic point & HRM online tool with community elector counts). Made changes to all district boundaries to some degree. Sent changes to HRM GIS for recalculation.
August 17, 2022 / 2:30 – 4:30 pm / Elections Nova Scotia, Grande Pré Boardroom	Reviewed elector calculations of Aug 12 changes. Further changes required based on elector counts above and below 10% range. Sent changes to HRM GIS for recalculation.

## **MAPPING SUBCOMMITTEE OVERVIEW & ACTIVITIES SUMMARY Continued ....**

### Subcommittee Correspondence Re: Boundary Changes:

Several emails sent between mapping subcommittee members after the August 17, 2022 meeting. Discussion related to recommendations for further changes to boundaries based on recalculation provided by HRM GIS. Resulted in additional boundary version sent to HRM GIS for recalculation of elector counts.

### Mapping Subcommittee Proposed Boundary Versions Submission to HRM GIS:

<b>Boundary Changes Sent by Mapping Subcommittee to HRM GIS</b>	<b>Recalculation of Elector Counts Sent Back to Mapping Subcommittee by HRM GIS</b>
August 15, 2022	August 17, 2022
August 17, 2022	August 18, 2022
August 22, 2022 (am)	August 22, 2022 (pm)
August 22, 2022 (pm)	August 23, 2022

**MAPPING SUBCOMMITTEE PROPOSED BOUNDARIES & STATUS (# of Districts & Elector Counts)**

HRM Elector Count / District Average / Low & High Range:

Total Electors *	Average **	10% of Average	Low Range (-10%)	High Range (+10%)
372,202	23,263	2,326	20,936	25,589

Proposed Districts & Stats:

District #	Elector Count (Aug 23)	% of Average	Difference from Average	Range Status
1	23,525	101.13%	-262	Over average, in range
2	23,419	100.67%	-156	Over average, in range
3	23,278	100.07%	-15	Over average, in range
4	24,479	105.23%	-1,216	Over average, in range
5	23,256	99.97%	7	Under average, in range
6	23,434	100.74%	-171	Over average, in range
7	24,912	107.09%	-1,649	Over average, in range
8	24,052	103.39%	-789	Over average, in range

**MAPPING SUBCOMMITTEE PROPOSED BOUNDARIES & STATUS (# of Districts & Elector Counts)**

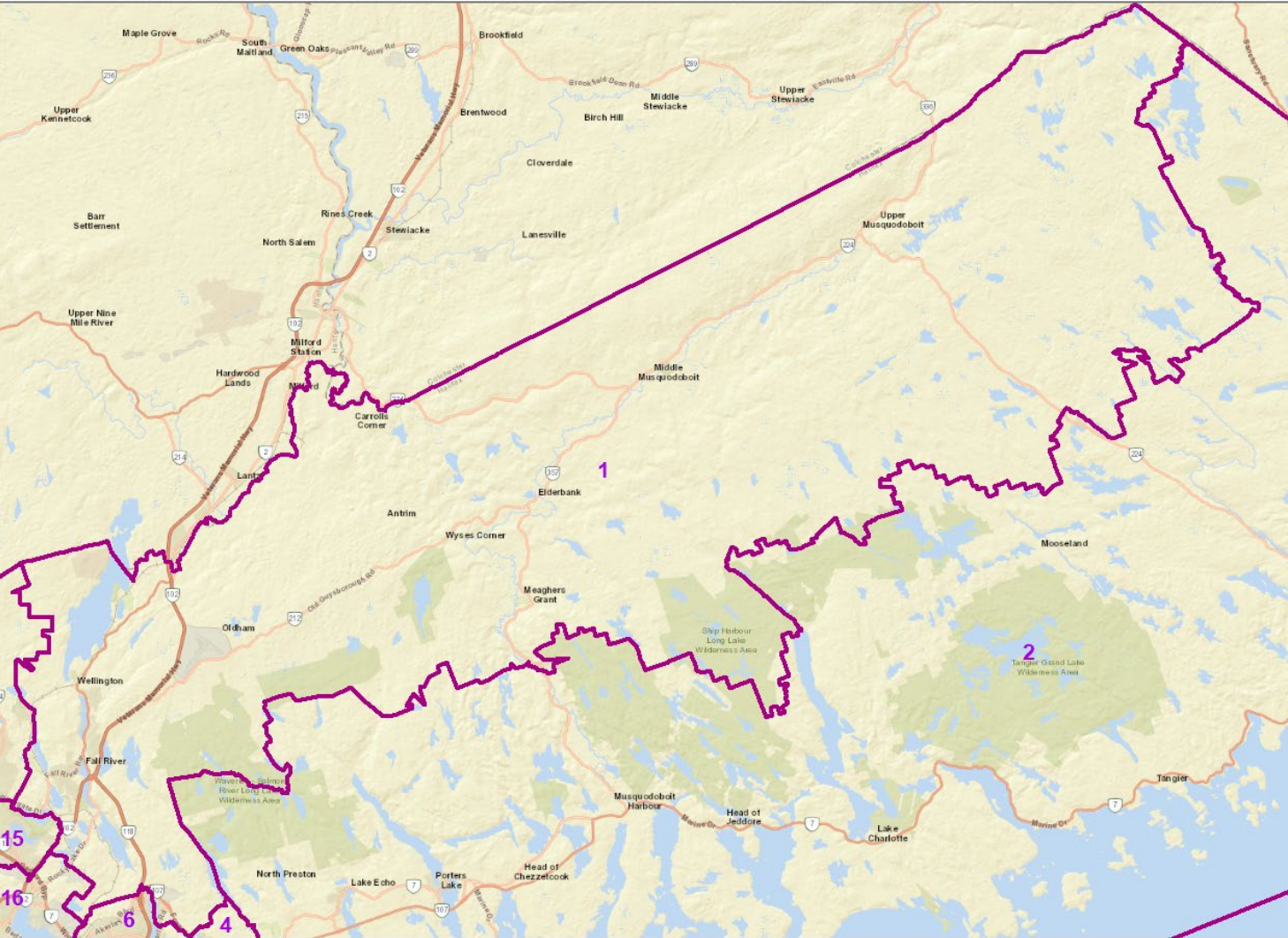
HRM Elector Count / District Average / Low & High Range:

Total Electors *	Average **	10% of Average	Low Range (-10%)	High Range (+10%)
372,202	23,263	2,326	20,936	25,589

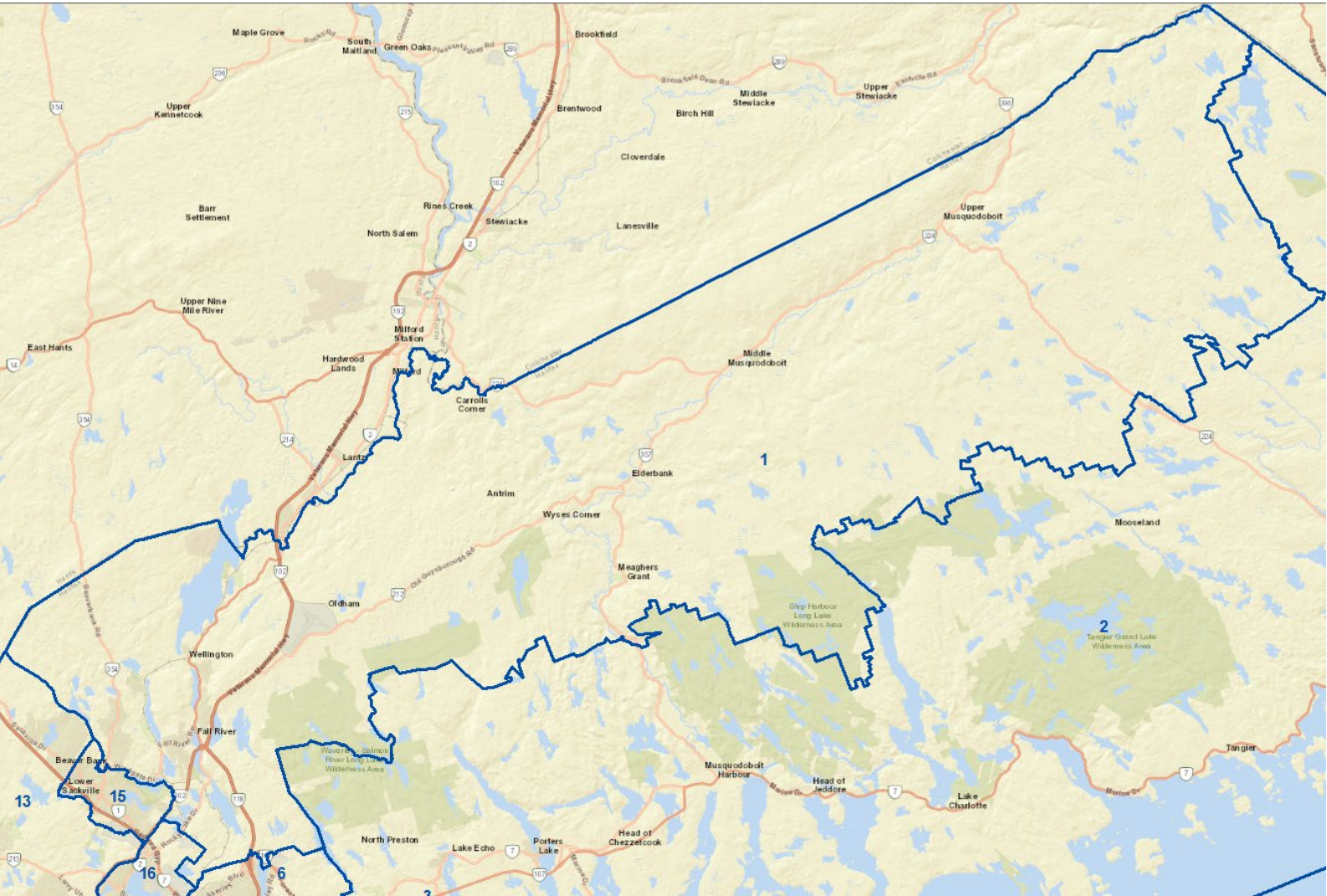
Proposed Districts & Stats:

District #	Elector Count (Aug 23)	% of Average	Difference from Average	Range Status
9	28,040	120.53%	-4,777	Over average, out of range
10	30,149	129.60%	-6,886	Over average, out of range
11	30,405	130.70%	-7,142	Over average, out of range
12	22,287	95.81%	976	Under average, in range
13	21,204	91.15%	2,059	Under average, in range
14				Need to create
15	25,990	111.72%	-2,727	Over average, out of range
16	23,722	102.19%	-509	Over average, in range

# DISTRICT 1 – CURRENT BOUNDARY



### DISTRICT 1 – PROPOSED BOUNDARY

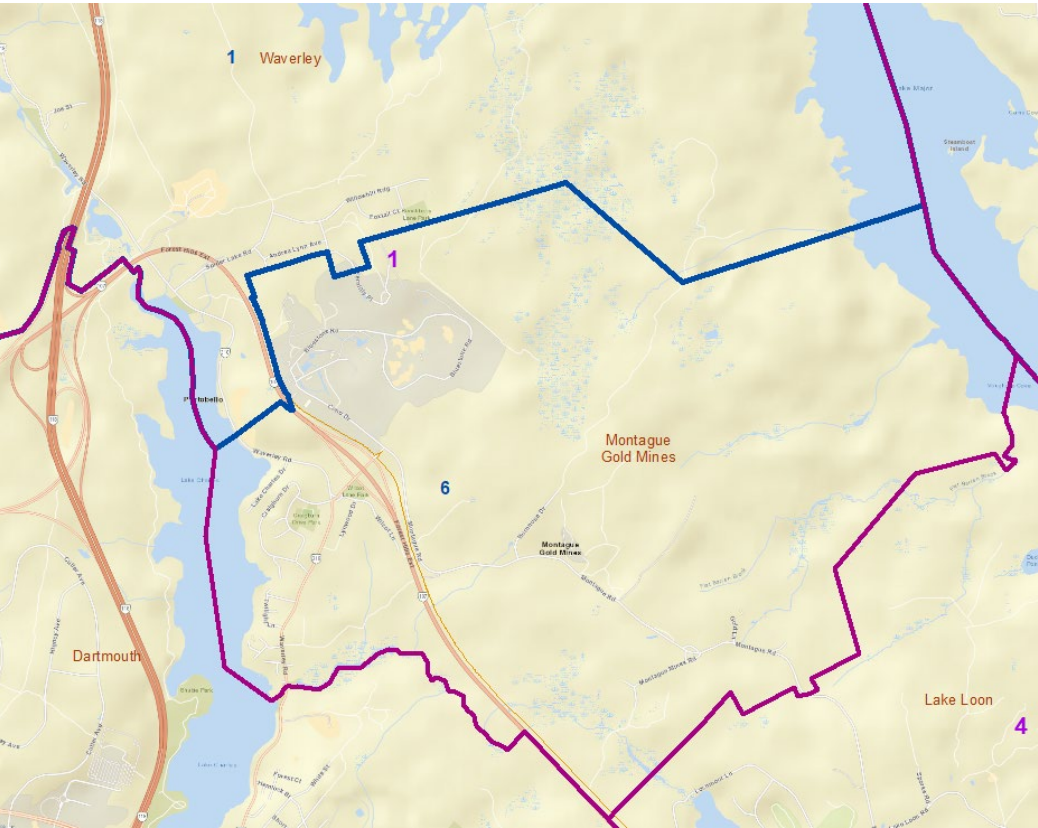


Changes:

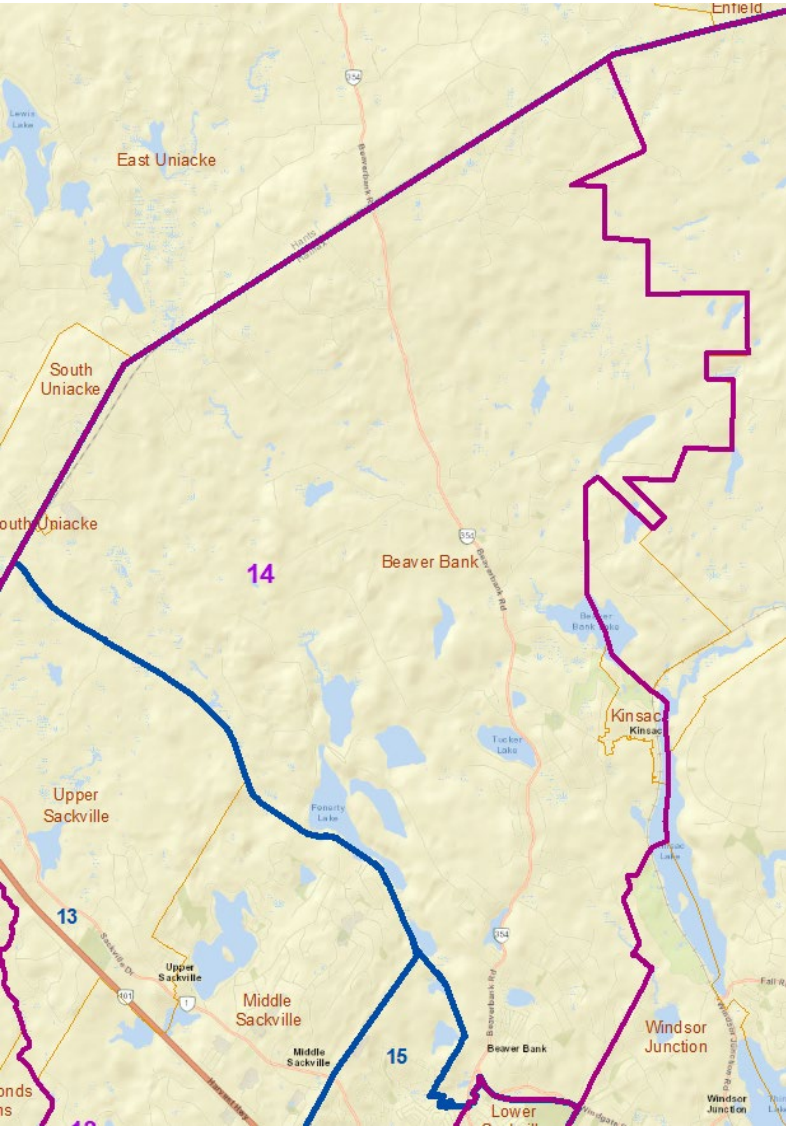
- Added community of Beaver Bank
- Removed community of Montague Mines



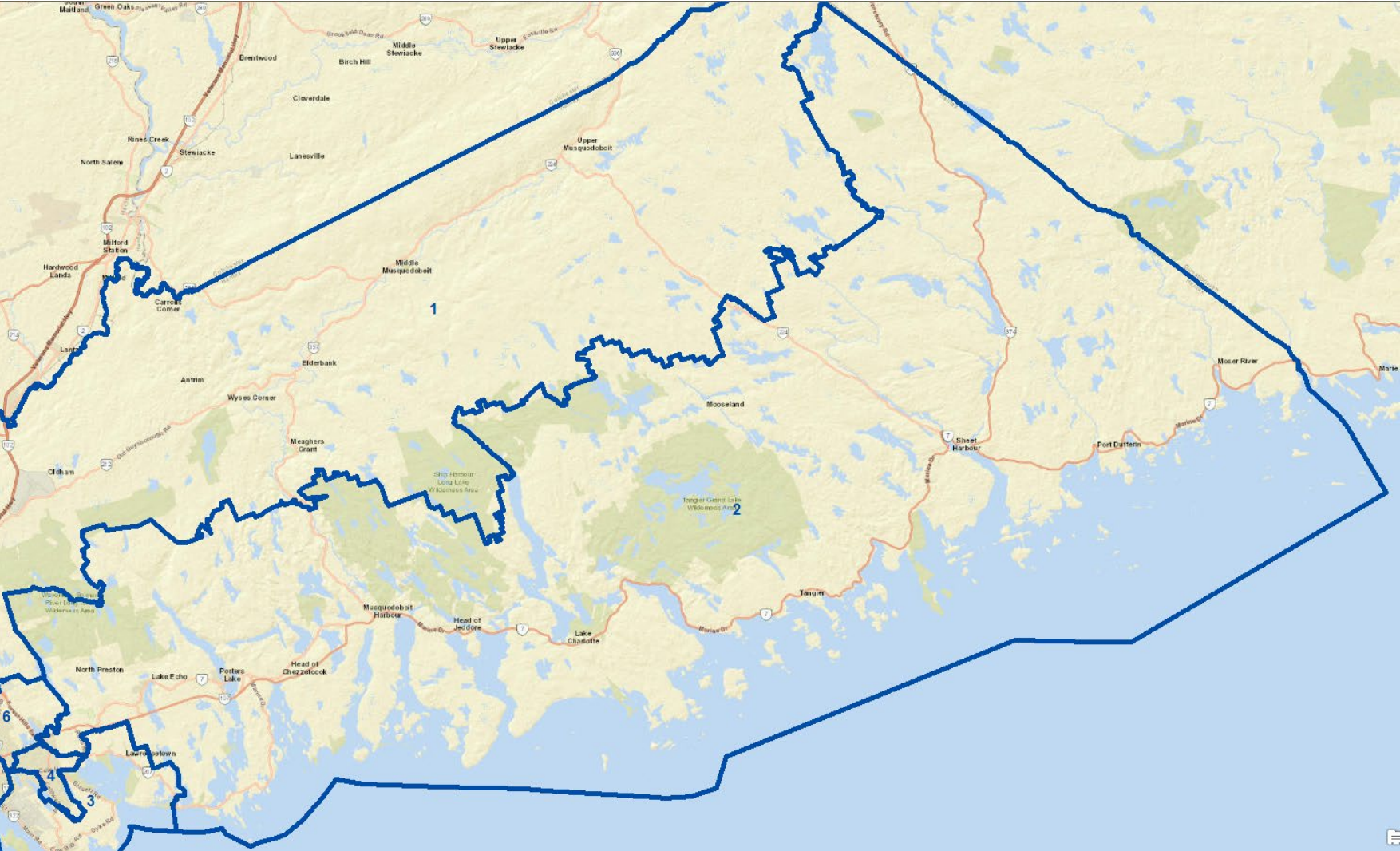
**DISTRICT 1 – Changes**



- Changes:
- Added community of Beaver Bank
  - Removed community of Montague Mines

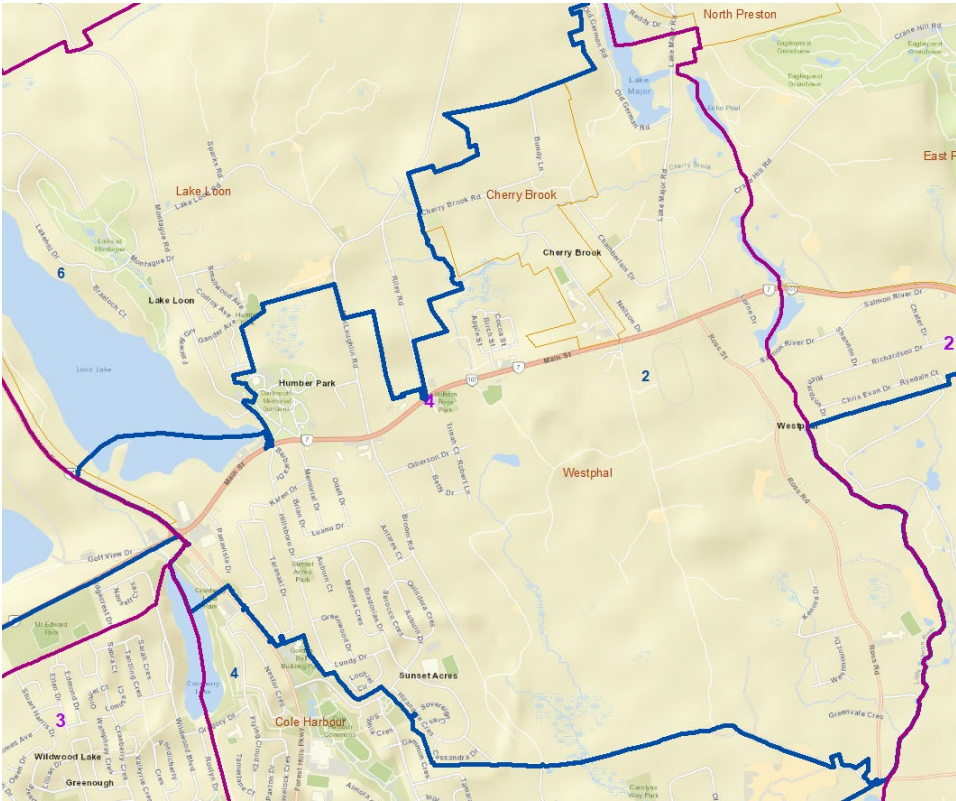
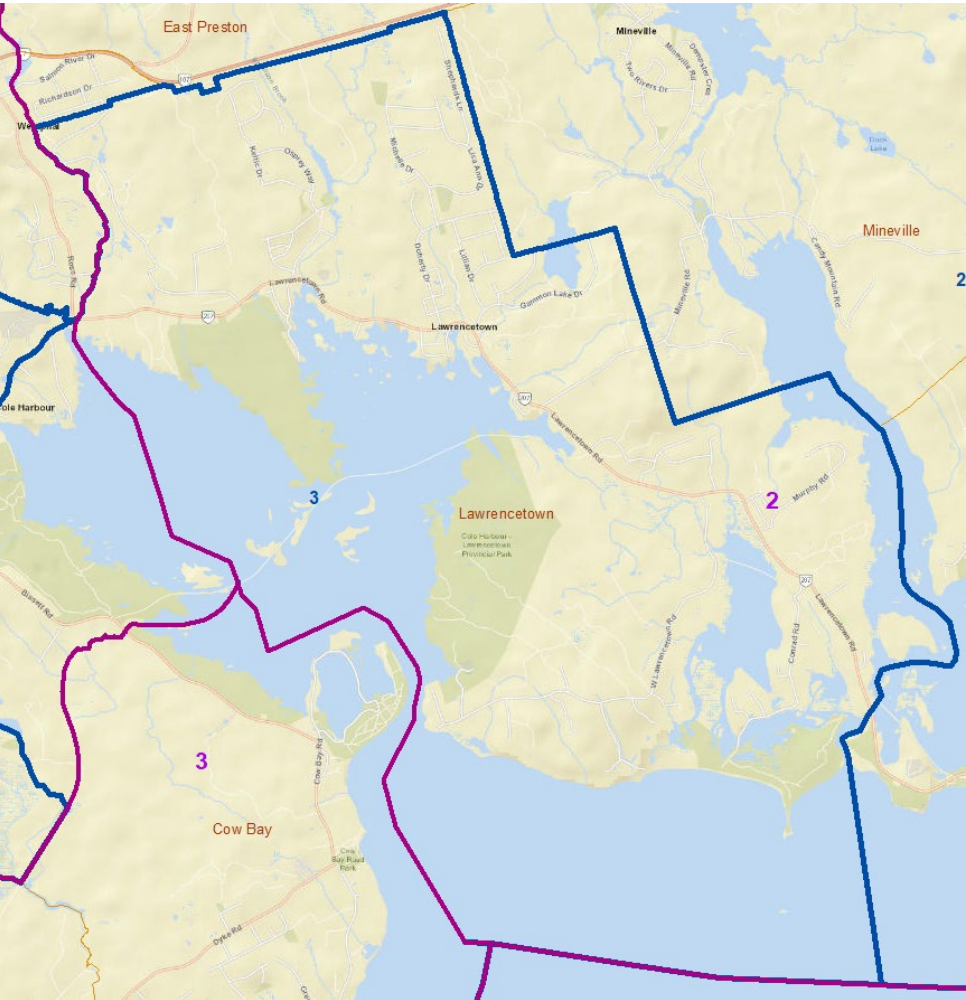


## DISTRICT 2 – PROPOSED BOUNDARY



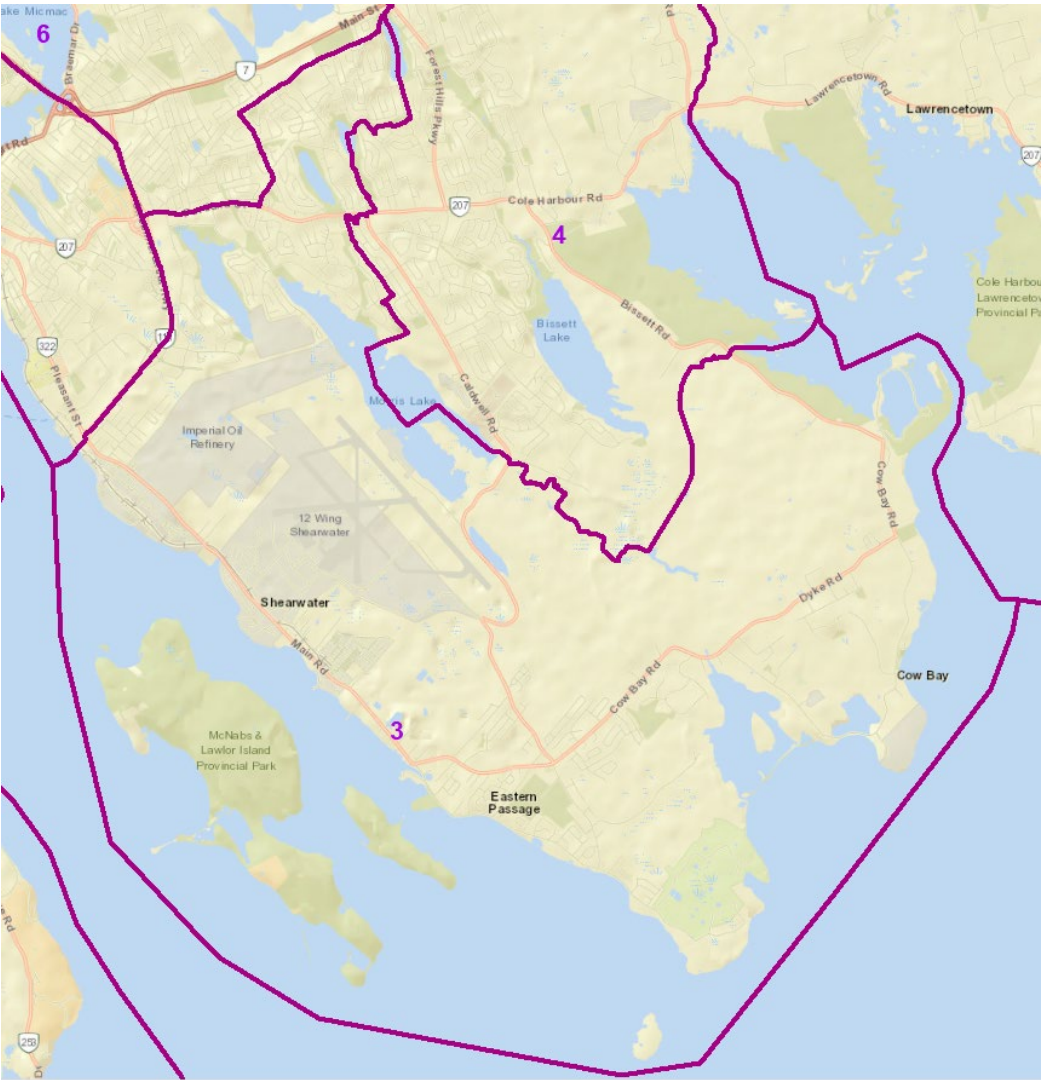
- Changes:
- Added community of Westphal
  - Added community of CHERRY brook
  - Removed community of Lawrence town

### DISTRICT 2 – Changes

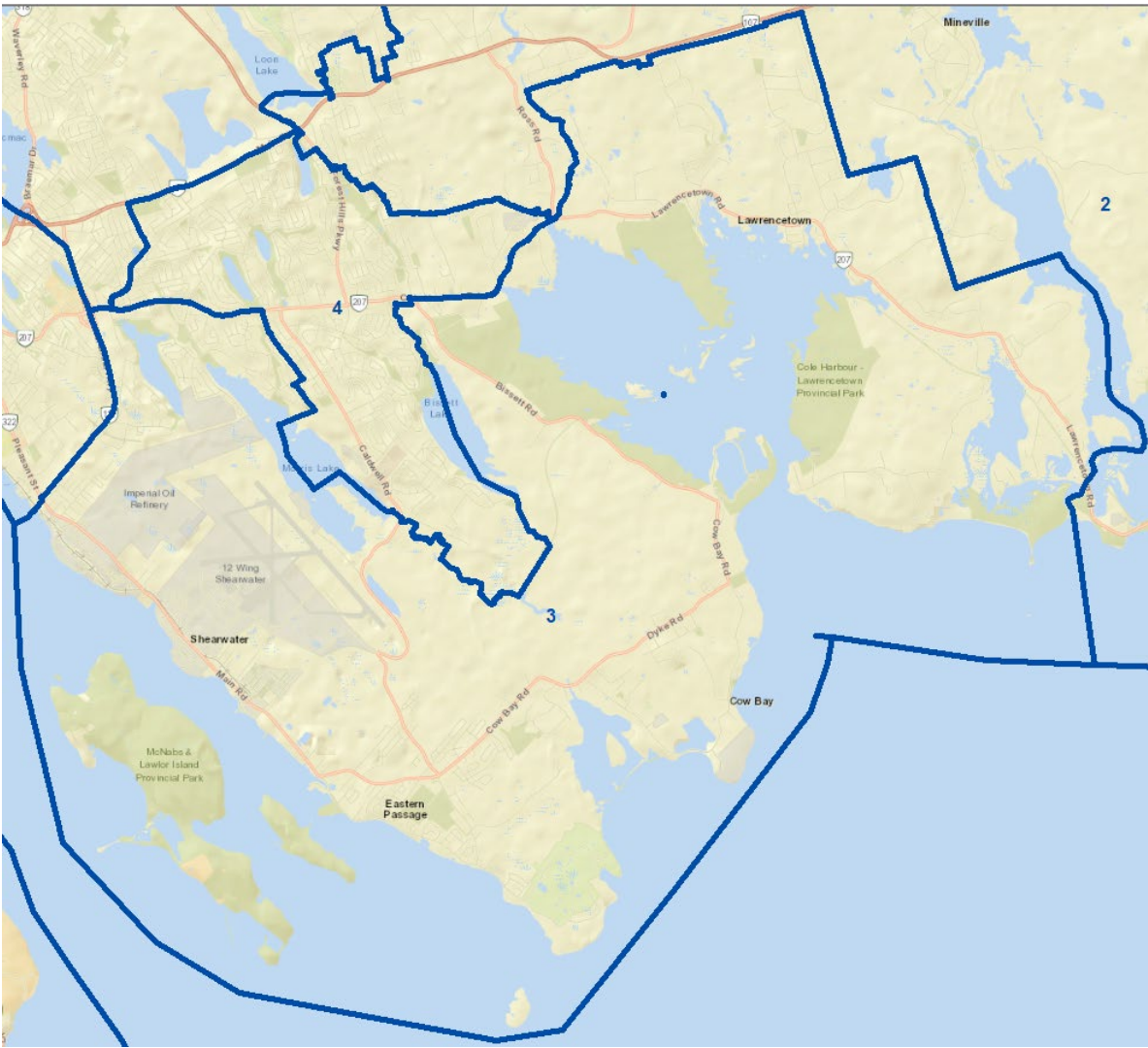


- Changes:
- Added community of Westphal
  - Added community of Cherry Brook
  - Removed community of Lawrencetown

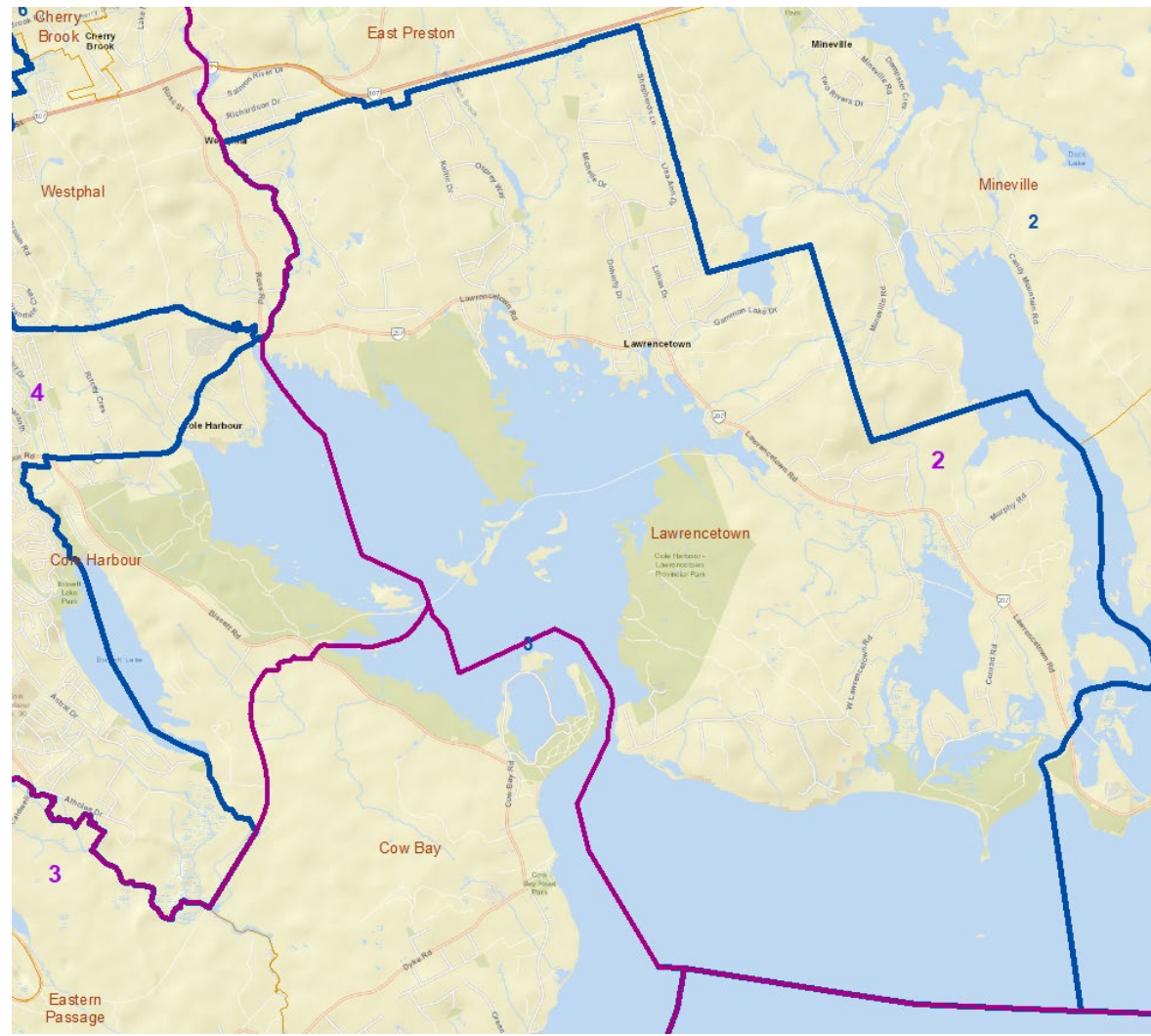
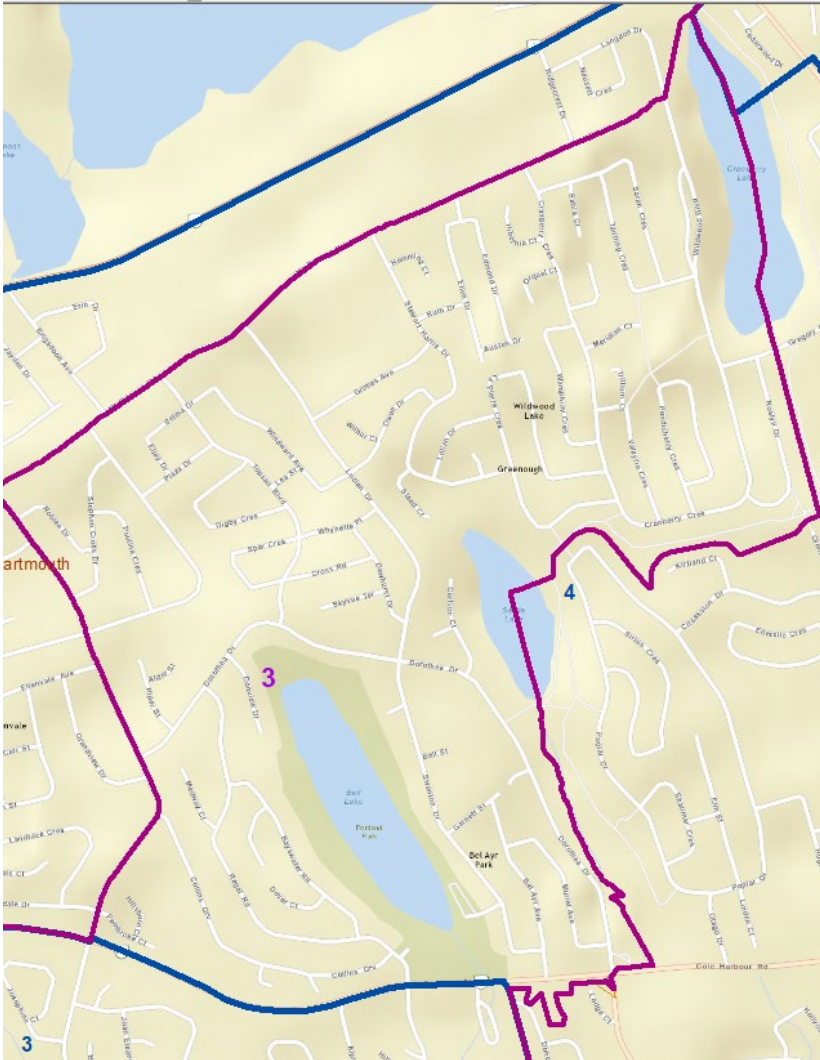
**DISTRICT 3 – CURRENT BOUNDARY**



**DISTRICT 3 – PROPOSED BOUNDARY**

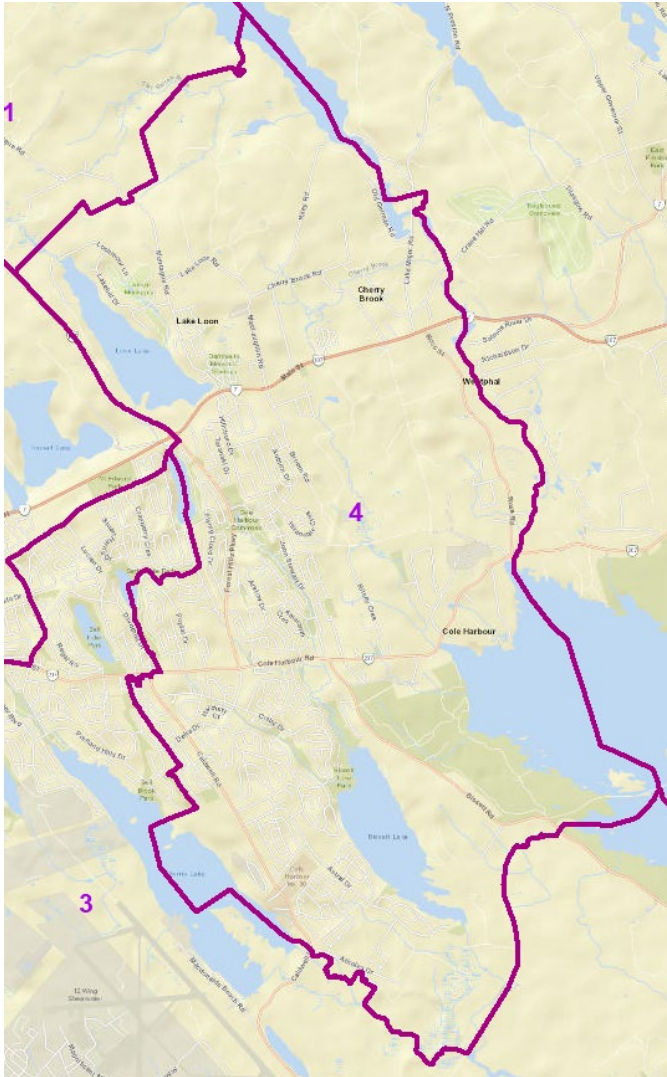


## DISTRICT 3 – CHANGES

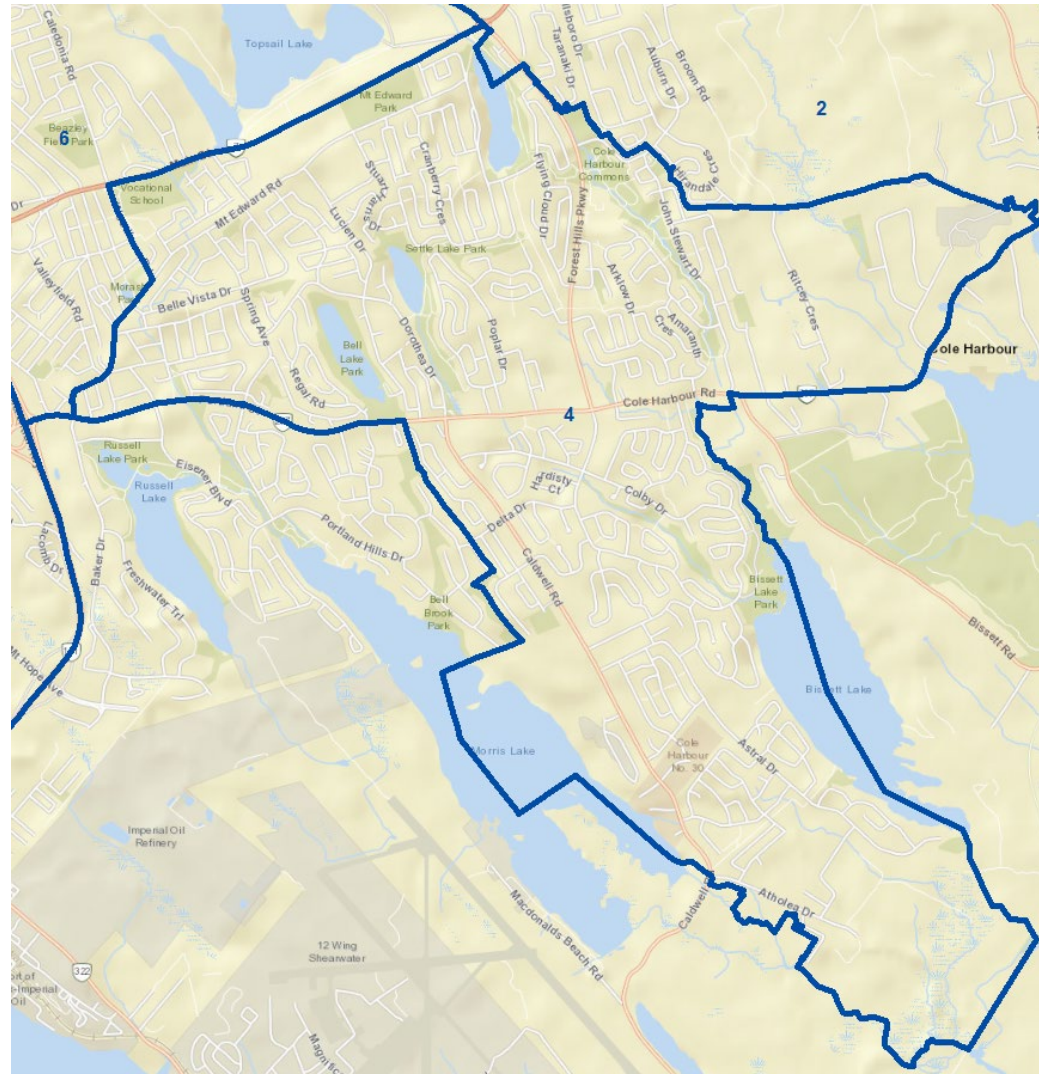


- Changes:
- Added community of Lawrencetown
  - Added portion of Cole Harbour
  - Removed neighborhoods of Wildwood Lake & Bel Ayr Park

**DISTRICT 4 – CURRENT BOUNDARY**



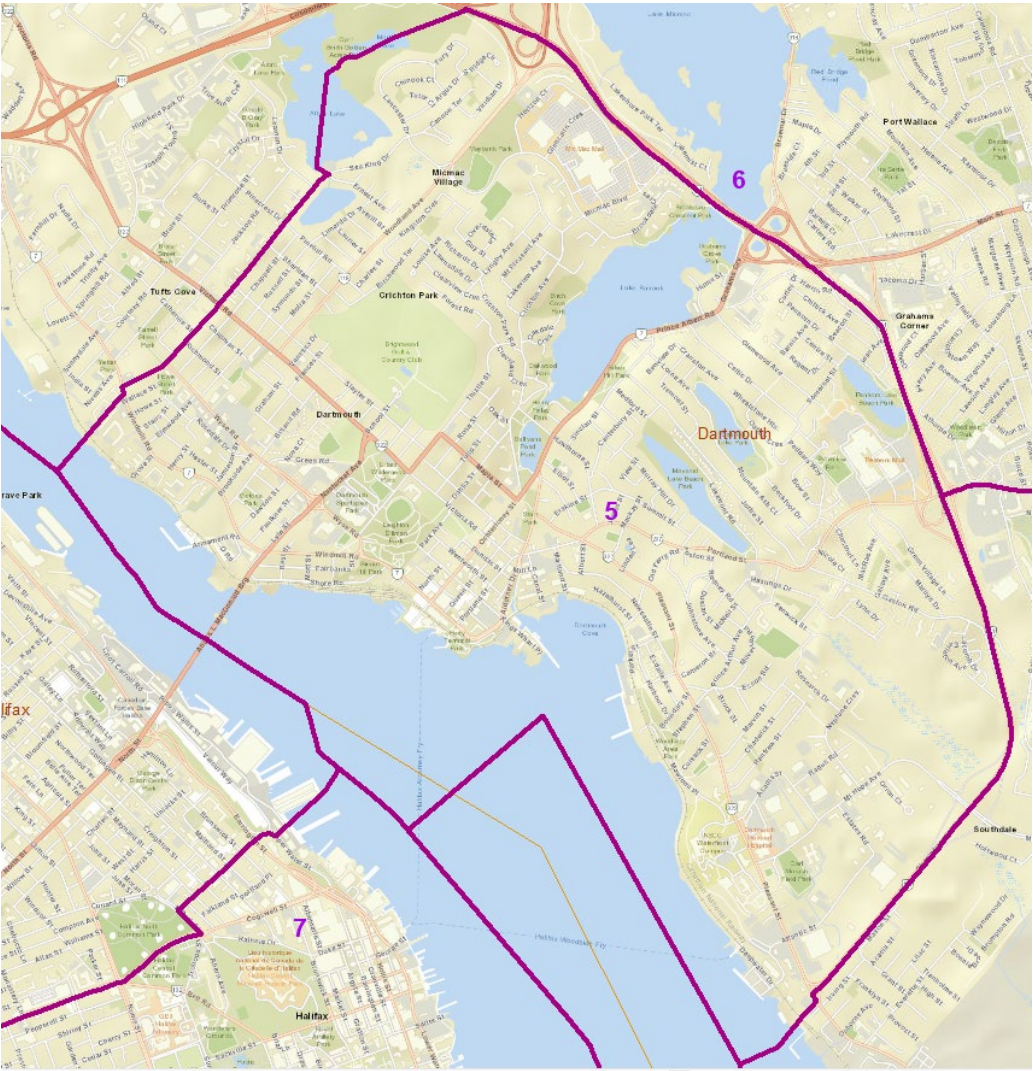
**DISTRICT 4 – PROPOSED BOUNDARY**



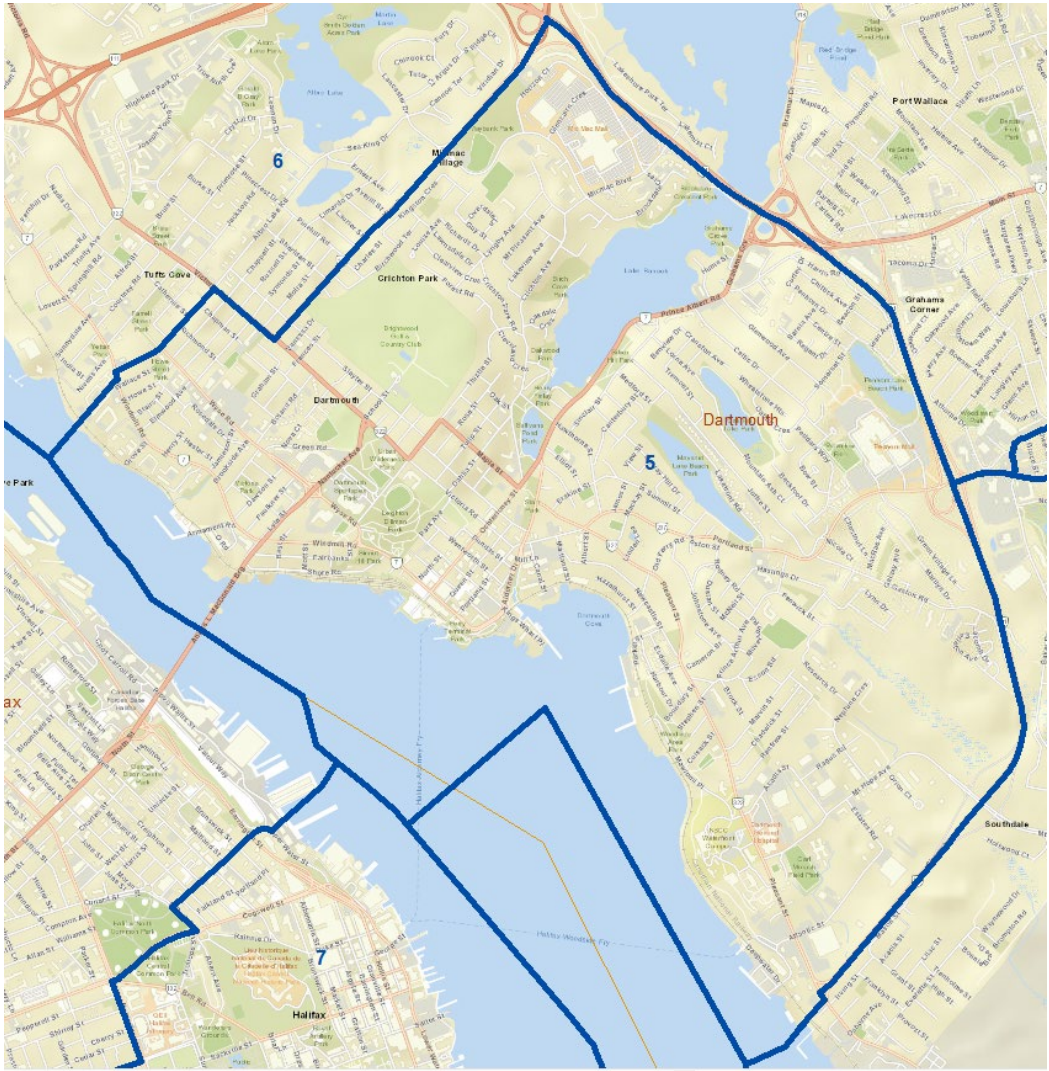
Changes:

- Removed community of Lake Loon, Cherry Brook, Westphal
- Removed portion of Cole Harbour
- Added neighborhoods of Wildwood Lake & Bel Ayr Park

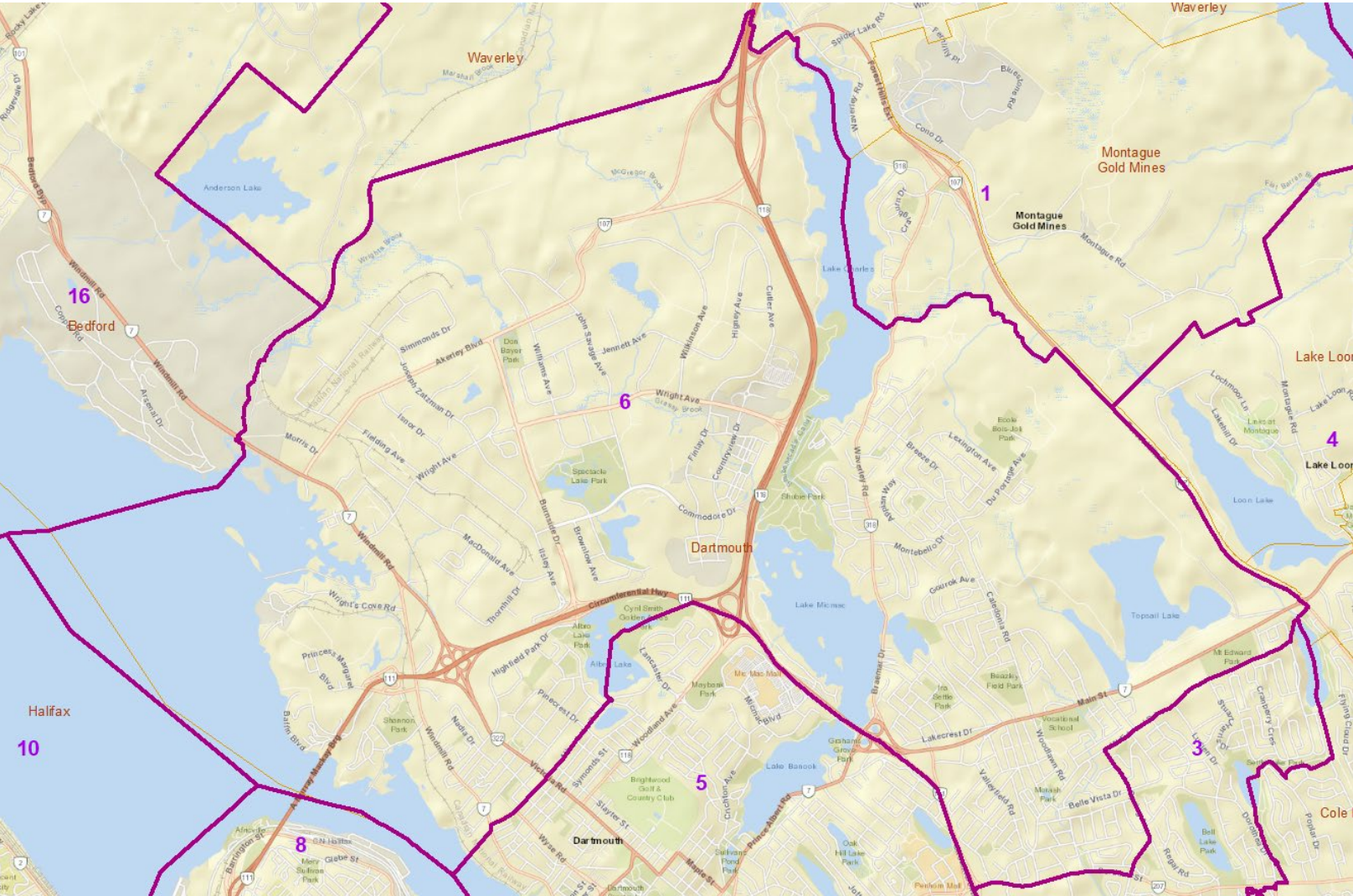
**DISTRICT 5 – CURRENT BOUNDARY**



**DISTRICT 5 – PROPOSED BOUNDARY**

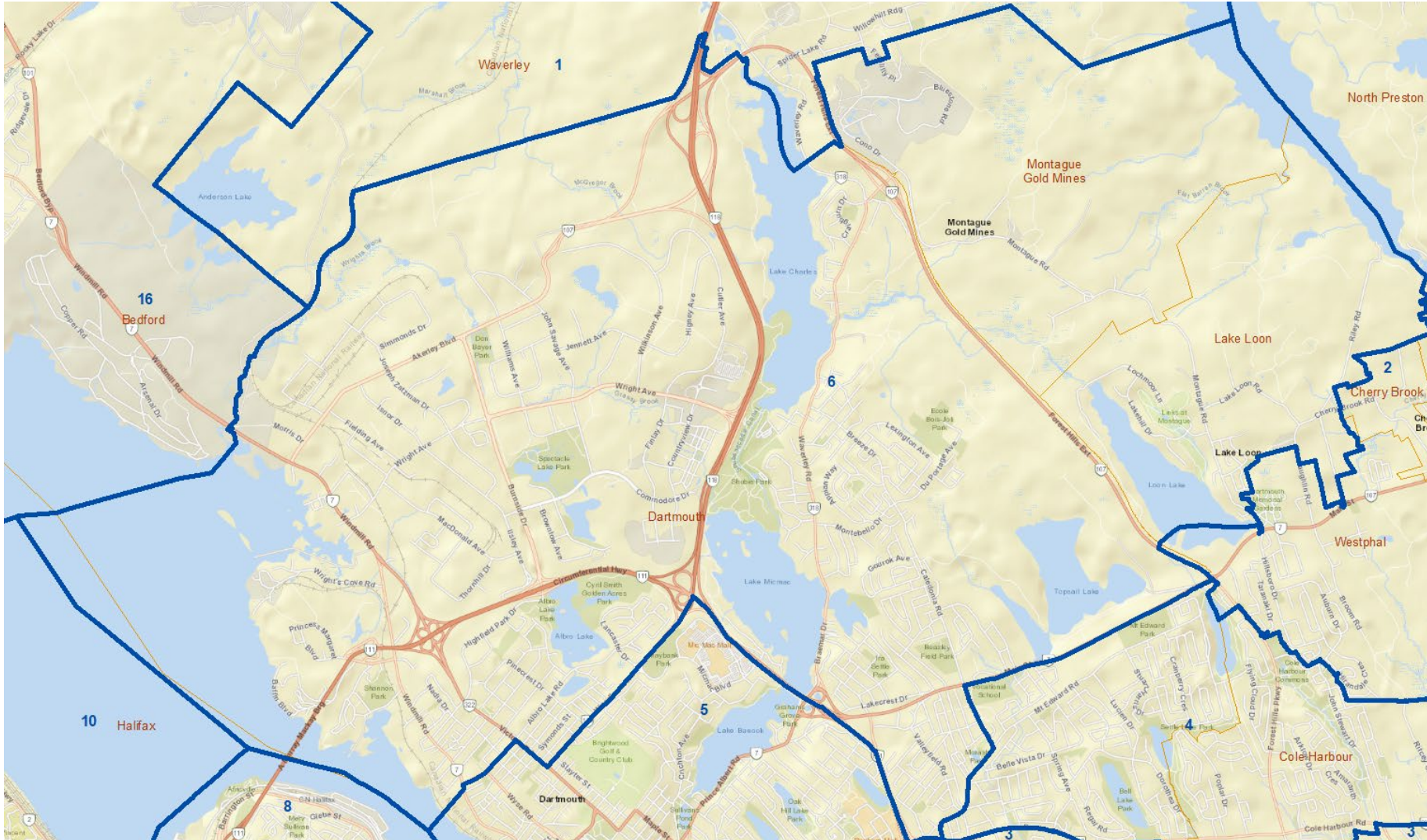


### DISTRICT 6 – CURRENT BOUNDARY





## DISTRICT 6 – PROPOSED BOUNDARY



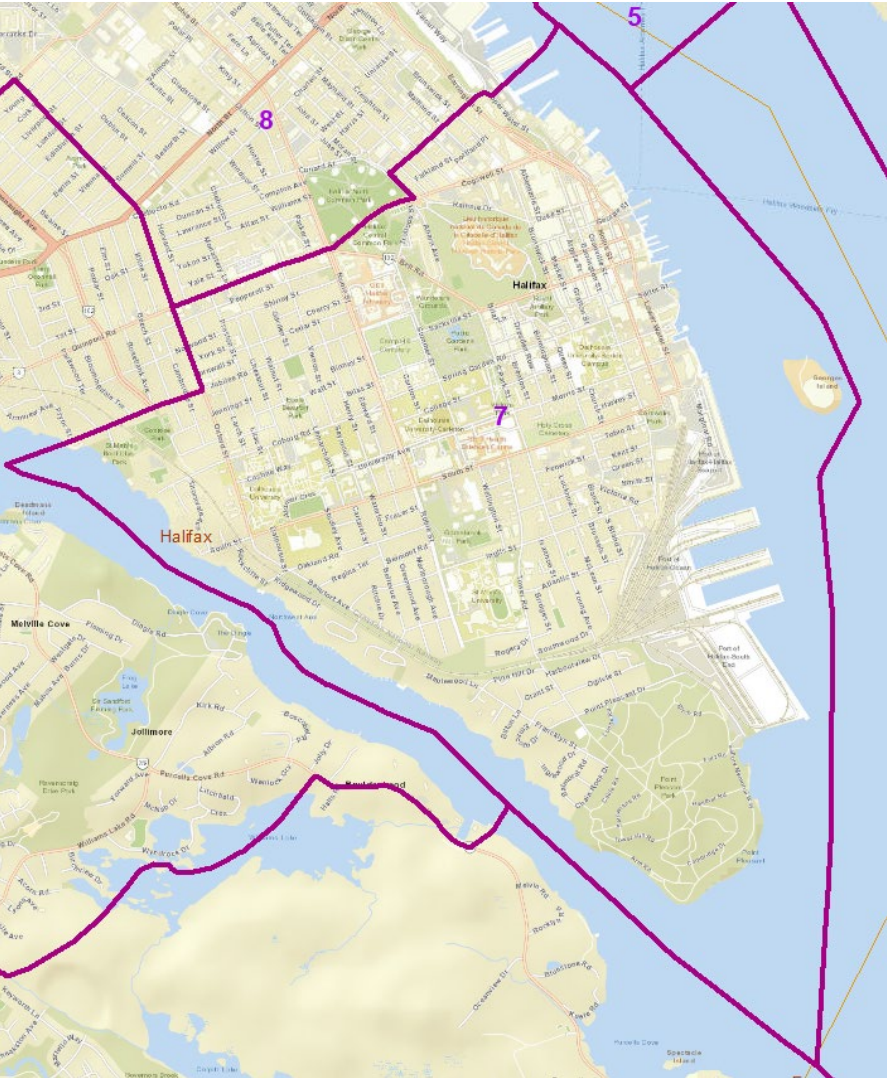
Changes:

- Added communities of Lake Loon and Montague Mines

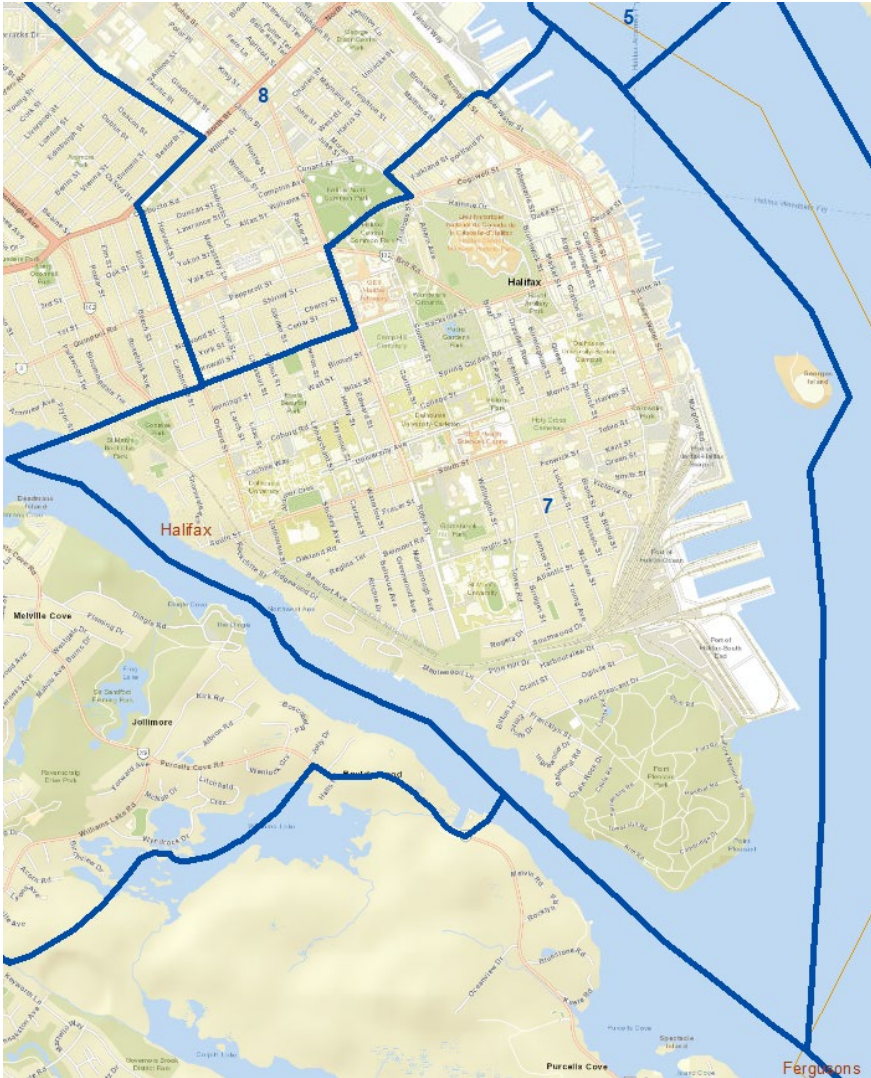
- Added portion of portion of District 5 (Victoria Rd)

- Removed portion along Main St, neighborhoods of Woodlawn Heights, Commodore Park, portion of Woodlawn, portion of Ellenvale

**DISTRICT 7 – CURRENT BOUNDARY**

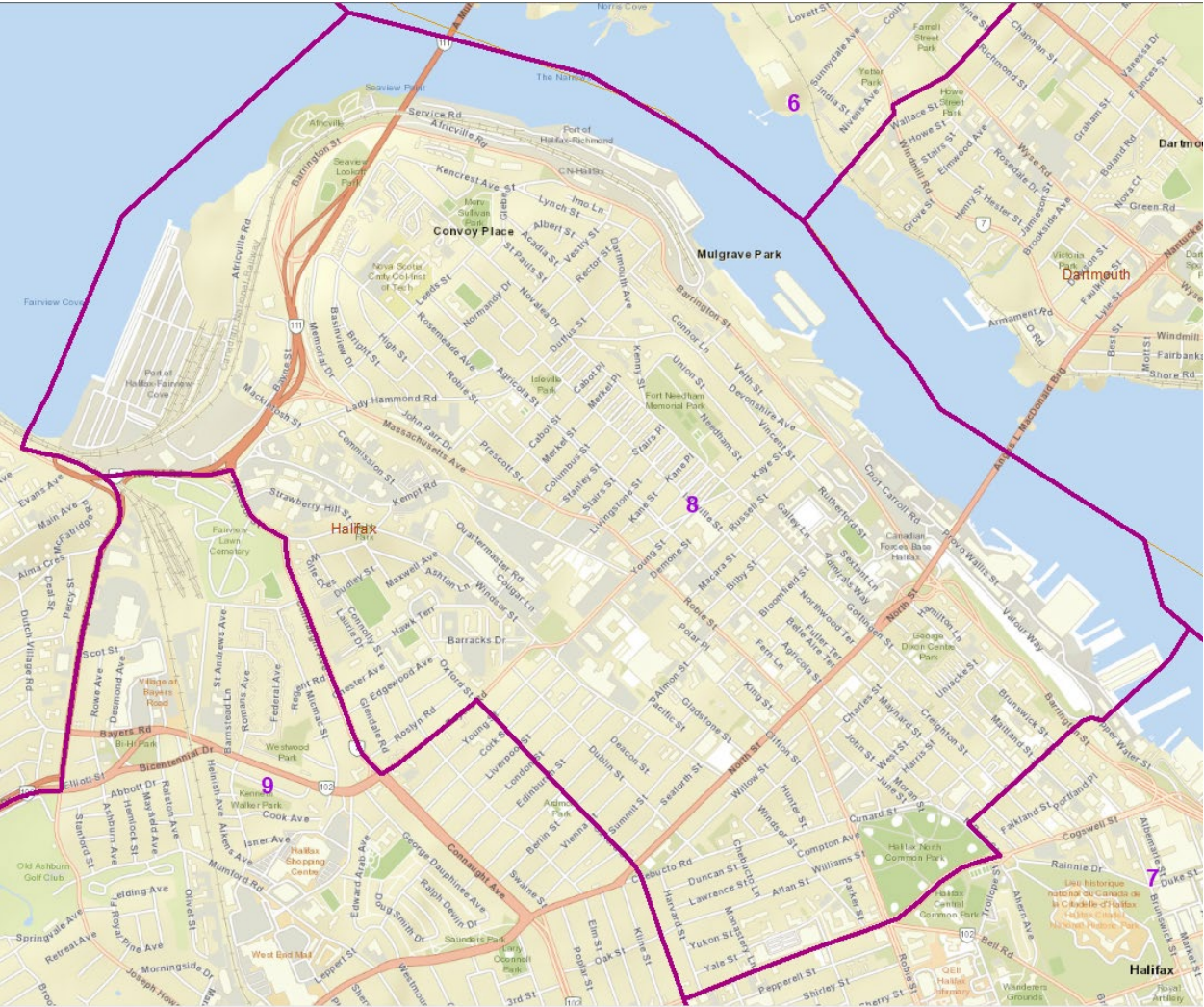


**DISTRICT 7 – PROPOSED BOUNDARY**

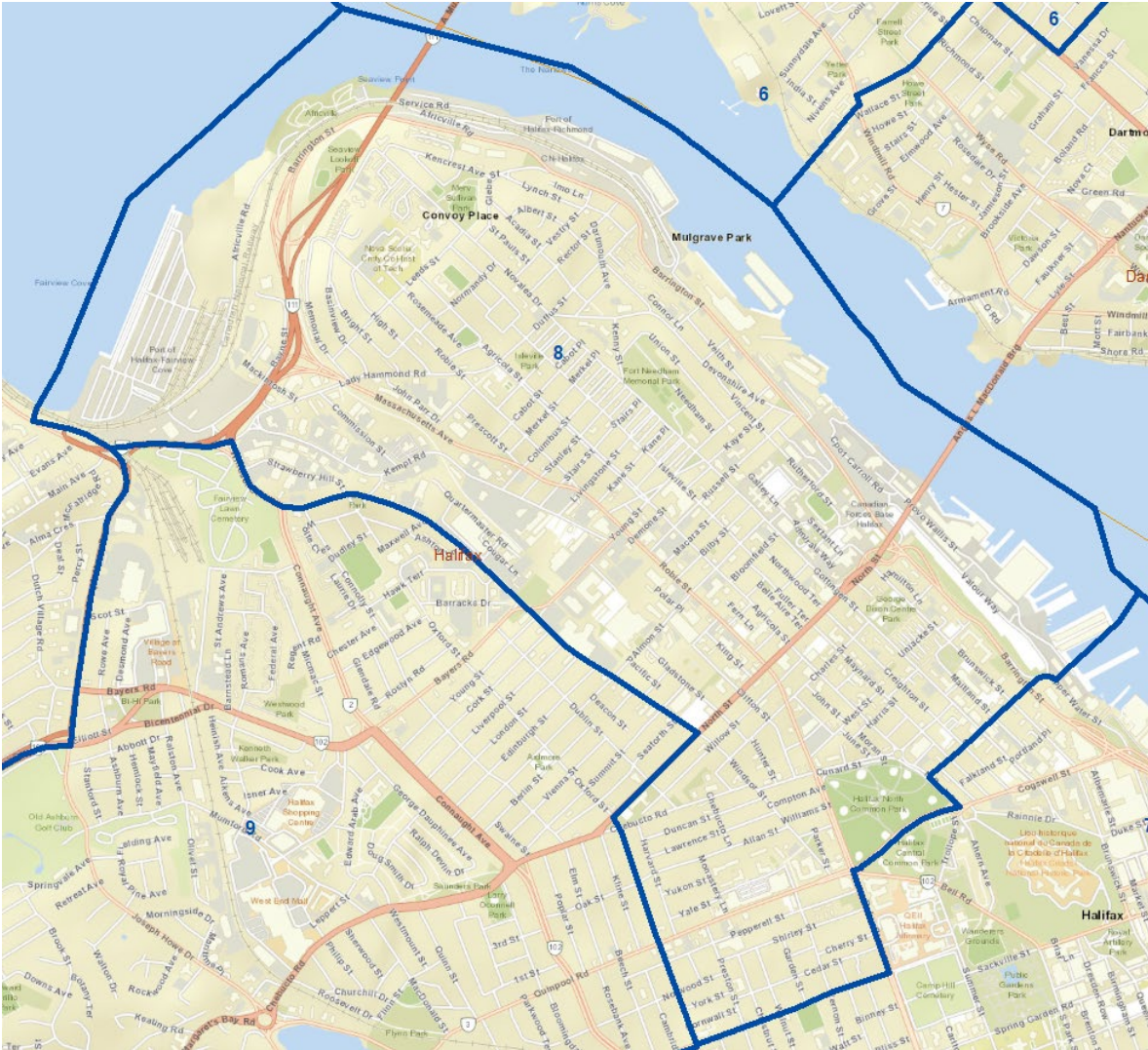


- Changes:
- Removed a portion of the district between Quinpool Rd and Jubilee Rd from Oxford St to Robie St

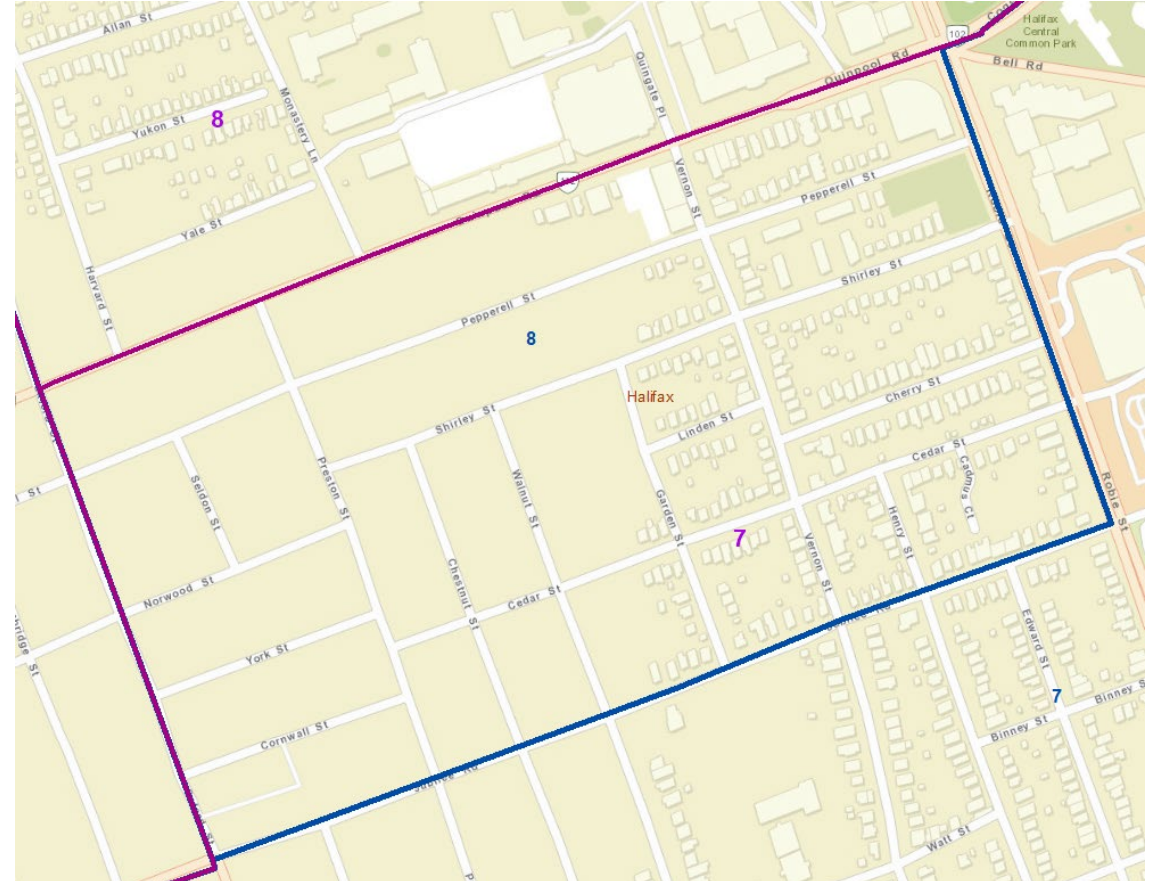
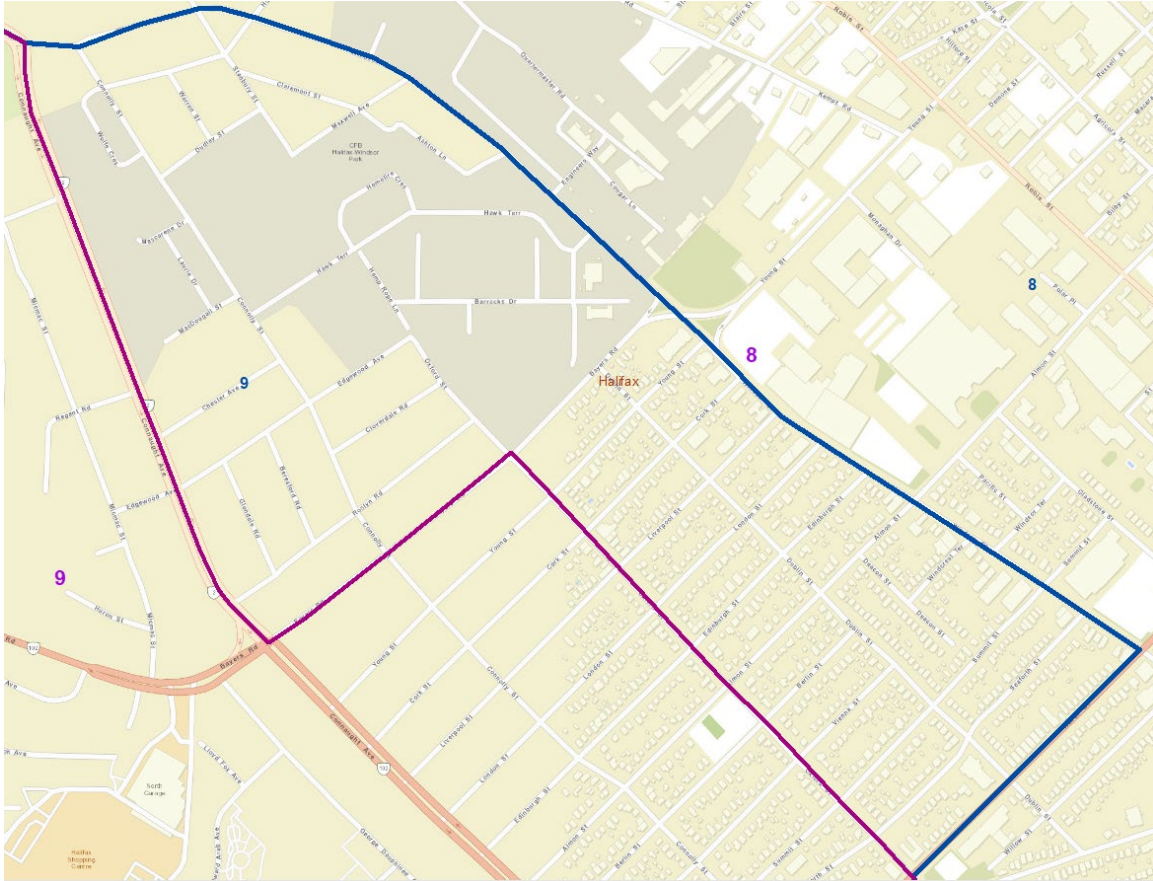
### DISTRICT 8 – CURRENT BOUNDARY



### DISTRICT 8 – PROPOSED BOUNDARY



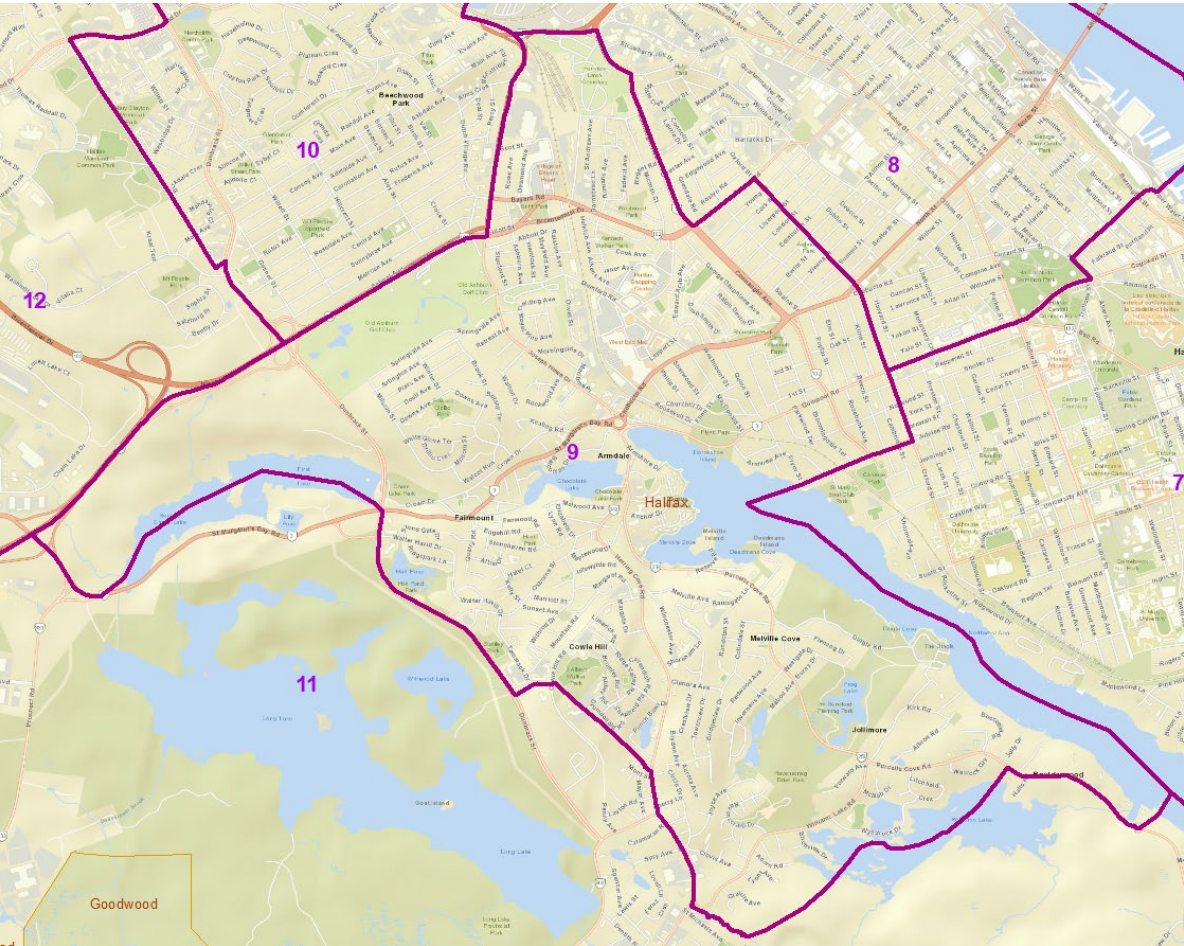
## DISTRICT 8 – CHANGES



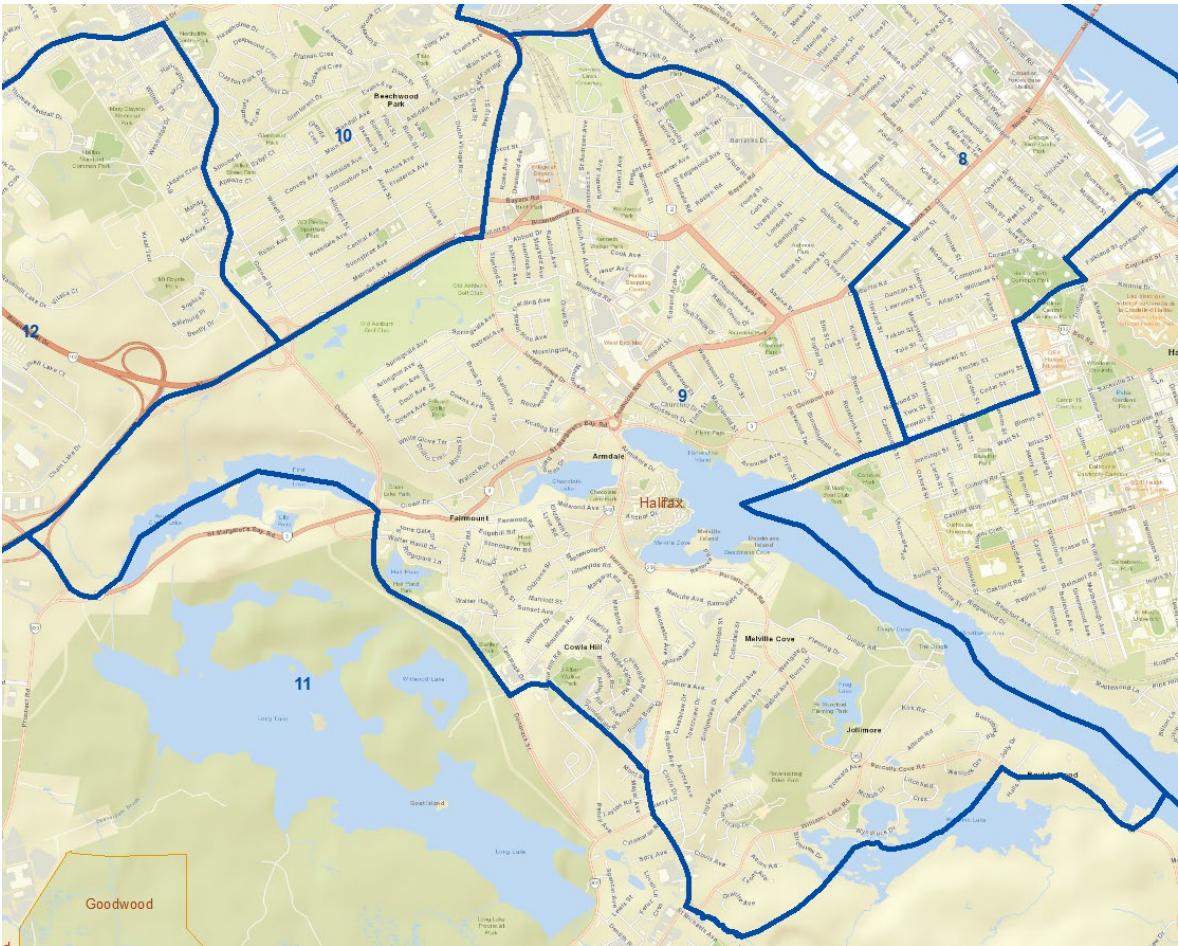
### Changes:

- Removed portion of district following Windsor St from Connaught Ave to North St.
- Added portion of the district 7 between Quinpool Rd and Jubilee Rd from Oxford St to Robie St

**DISTRICT 9 – CURRENT BOUNDARY**

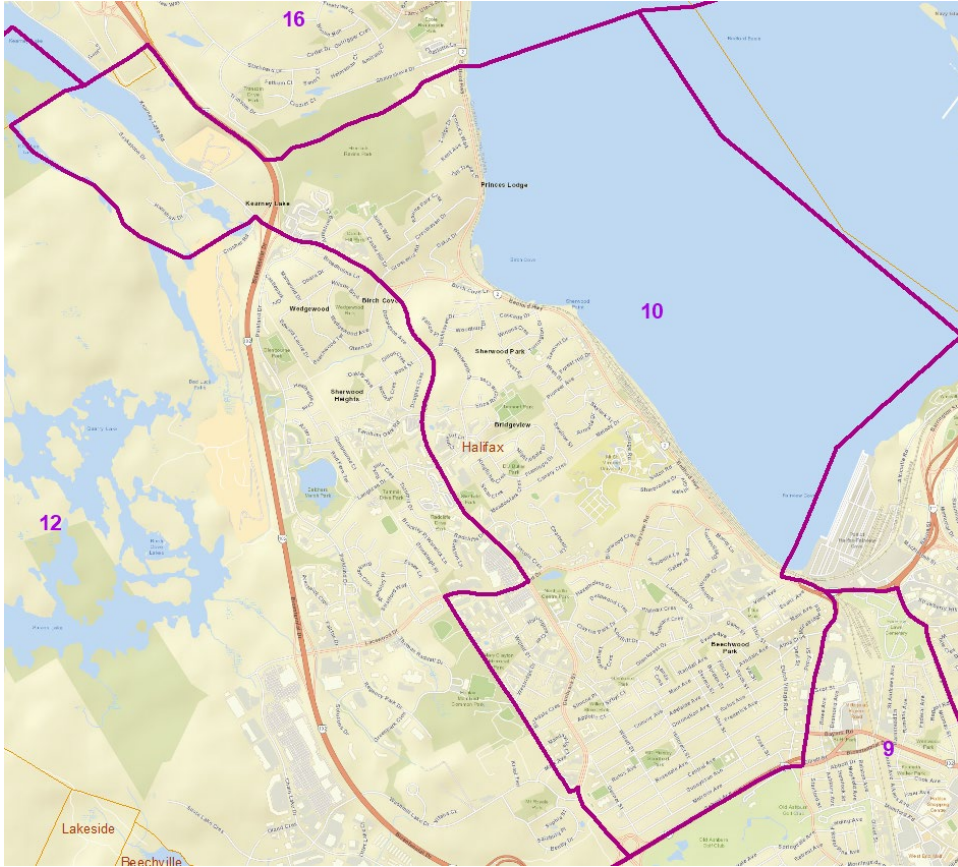


**DISTRICT 9 – PROPOSED BOUNDARY**

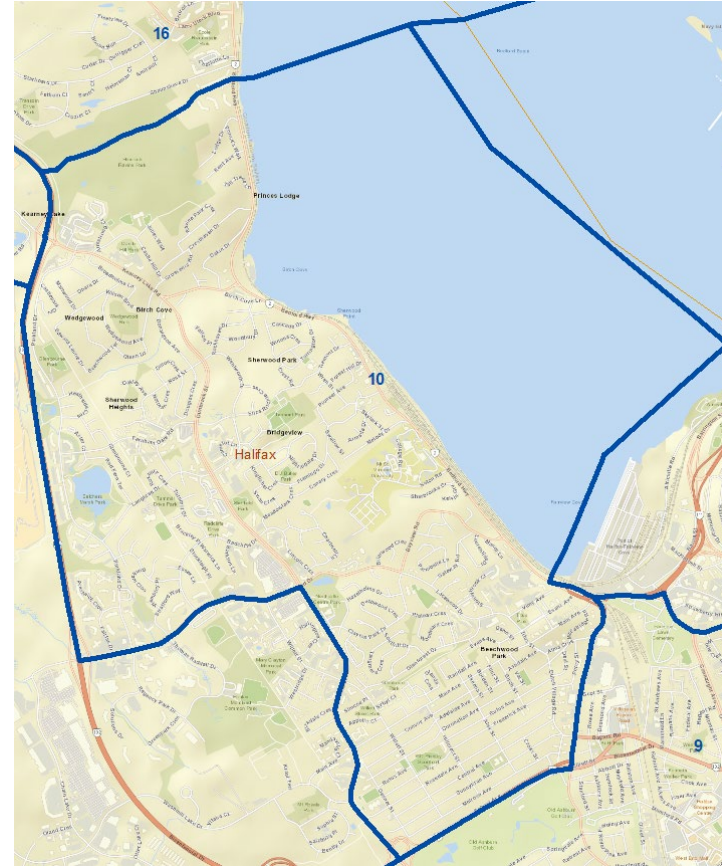


Changes:  
- Added portion of district 8 following Windsor St from Connaught Ave to North St.

## DISTRICT 10 – CURRENT BOUNDARY



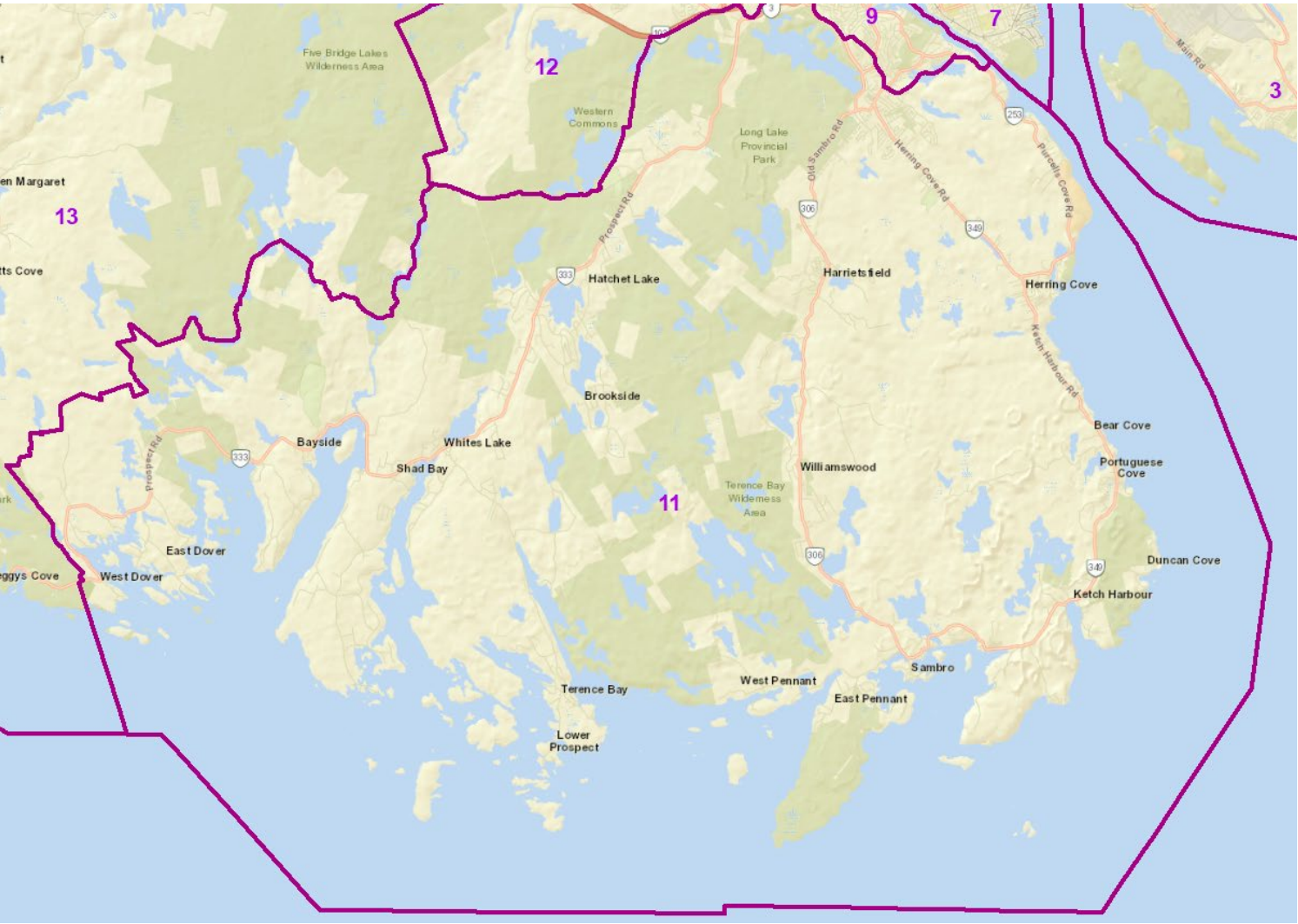
## DISTRICT 10 – PROPOSED BOUNDARY



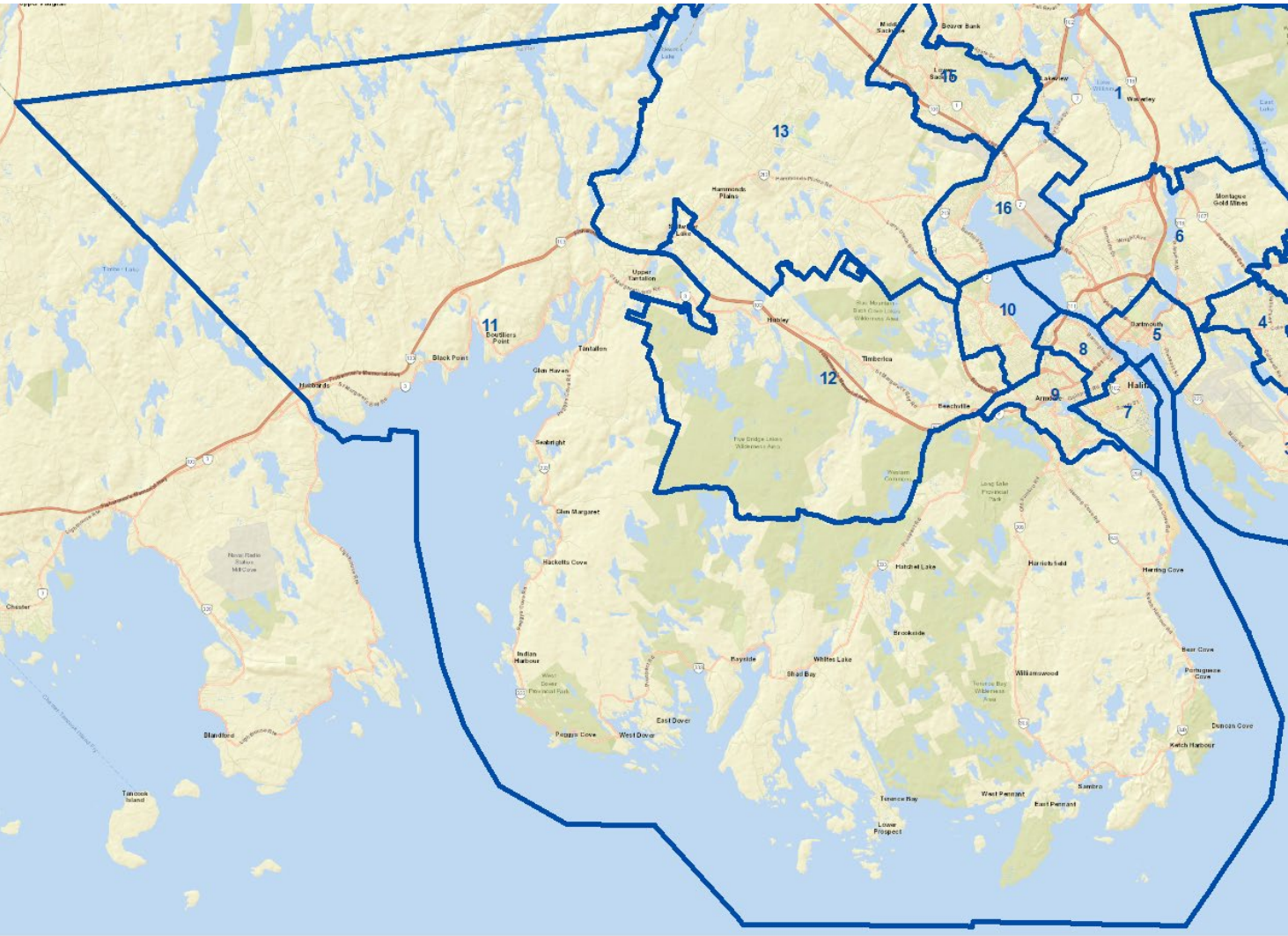
### Changes:

- Removed portion of district west of Hwy 102 (Kearney Lake Rd, Saskatoon Dr, Hamshaw Dr)
- Added portion of district 12 from Dunbrack Dr to Hwy 102 (to Lacewood back up to Hwy 102)

**DISTRICT 11 – CURRENT BOUNDARY**



### DISTRICT 11 – PROPOSED BOUNDARY

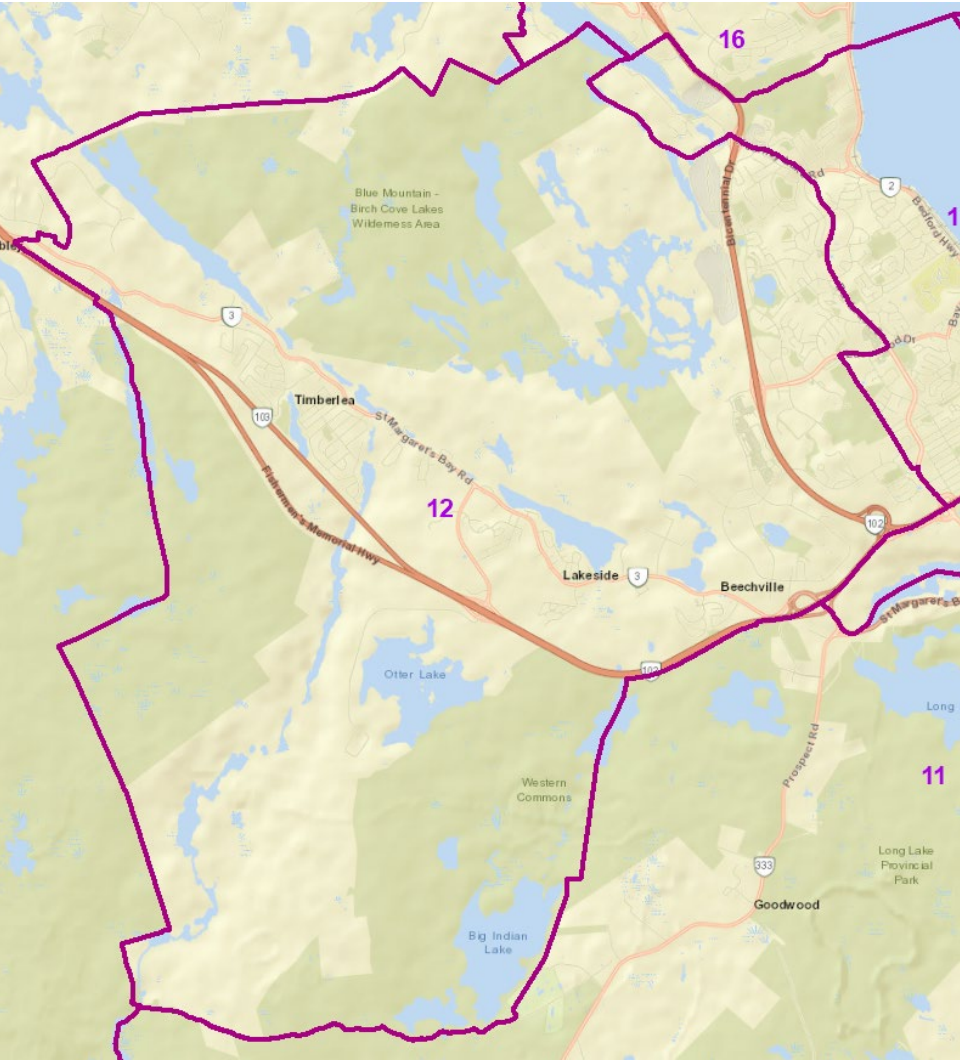


Changes:

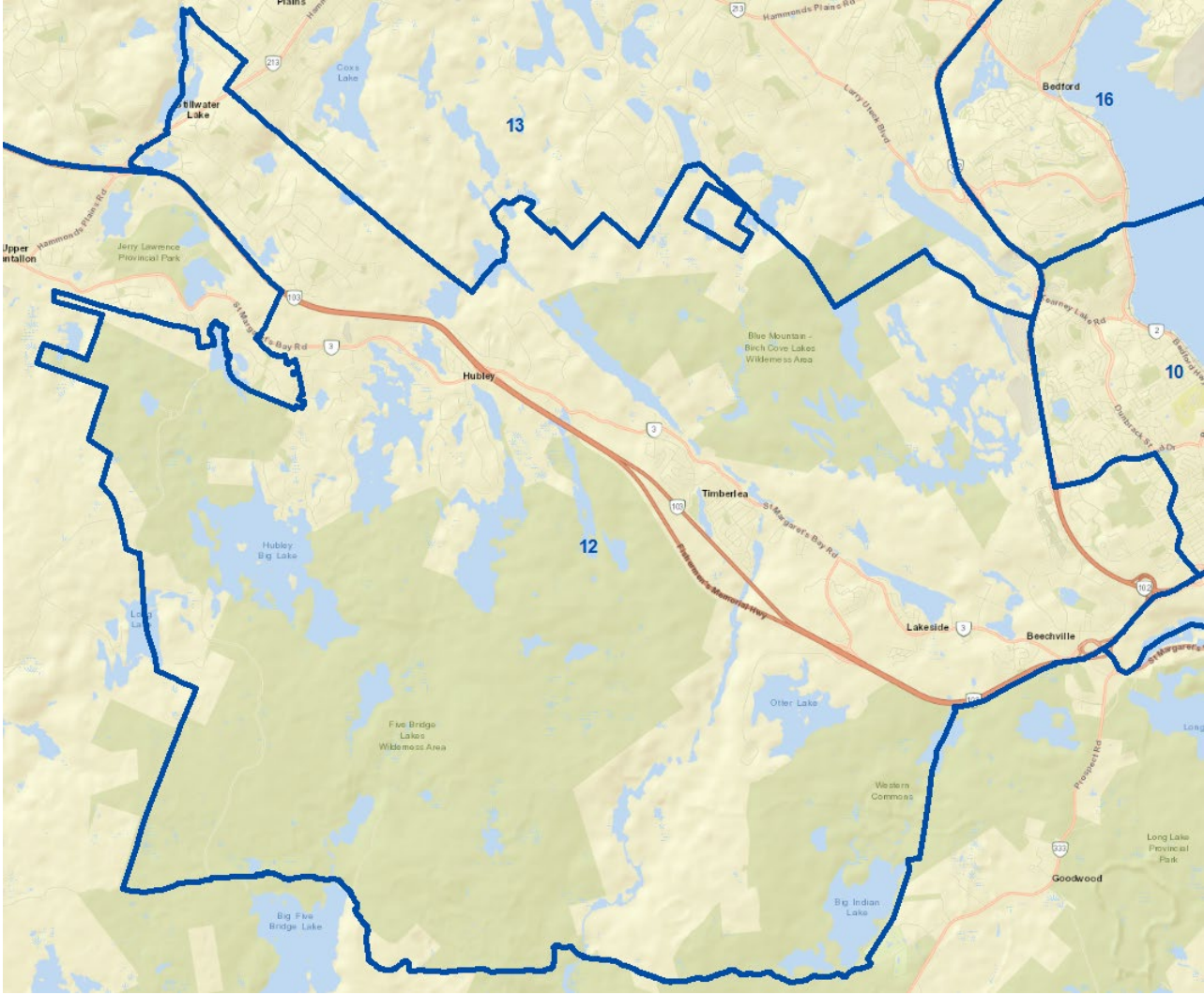
- Added several communities from district 13 (Hubbards, Queensland, Black Point, Ingramport, Boutilliers Point, Head of St. Margarets Bay, Tantallon, Glen Haven, French Village, Seabright, Glen Margaret, Hacketts Cove, Indian Harbour, Peggys Cove, Peggys Cove Preservation Area)



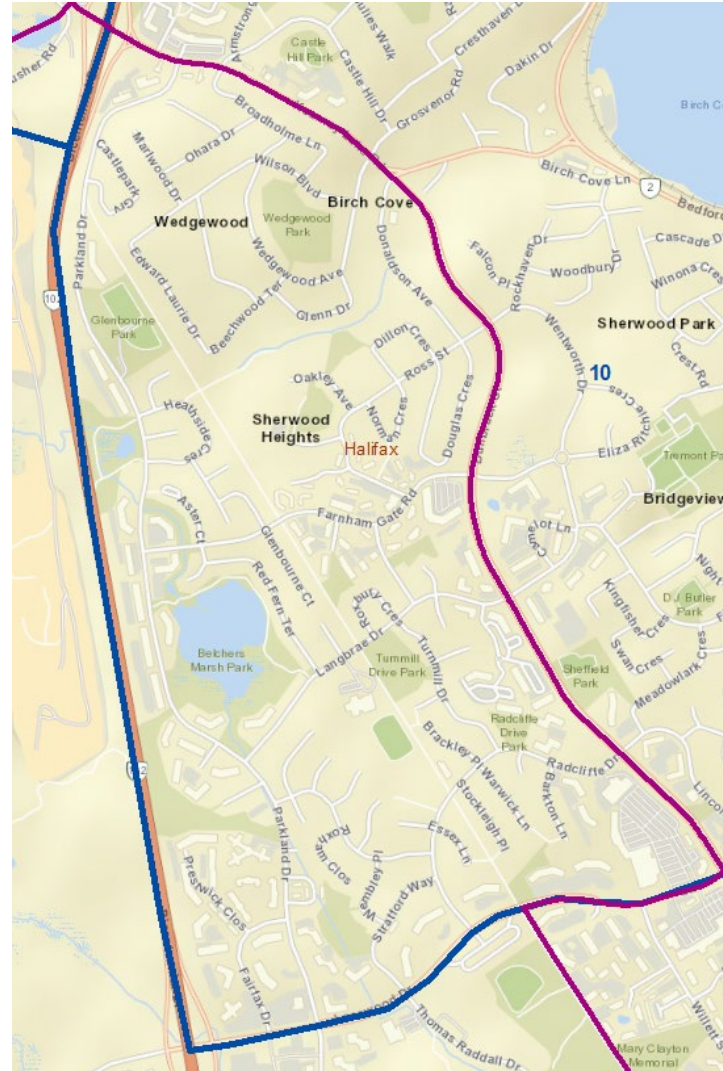
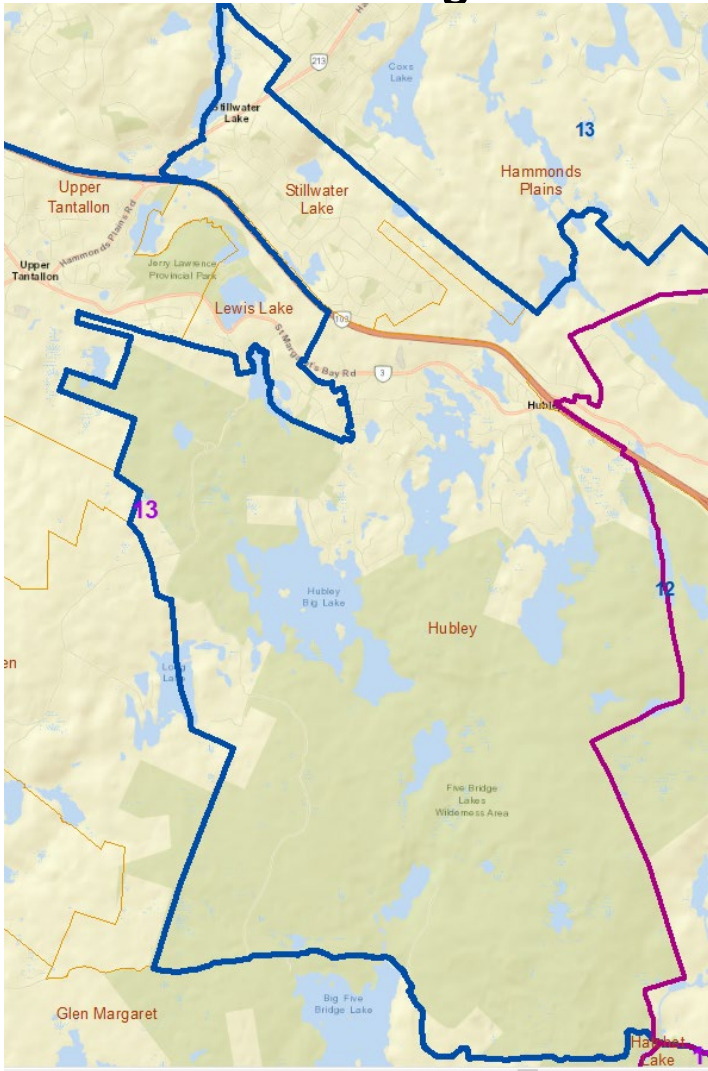
**DISTRICT 12 – CURRENT BOUNDARY**



**DISTRICT 12 – PROPOSED BOUNDARY**



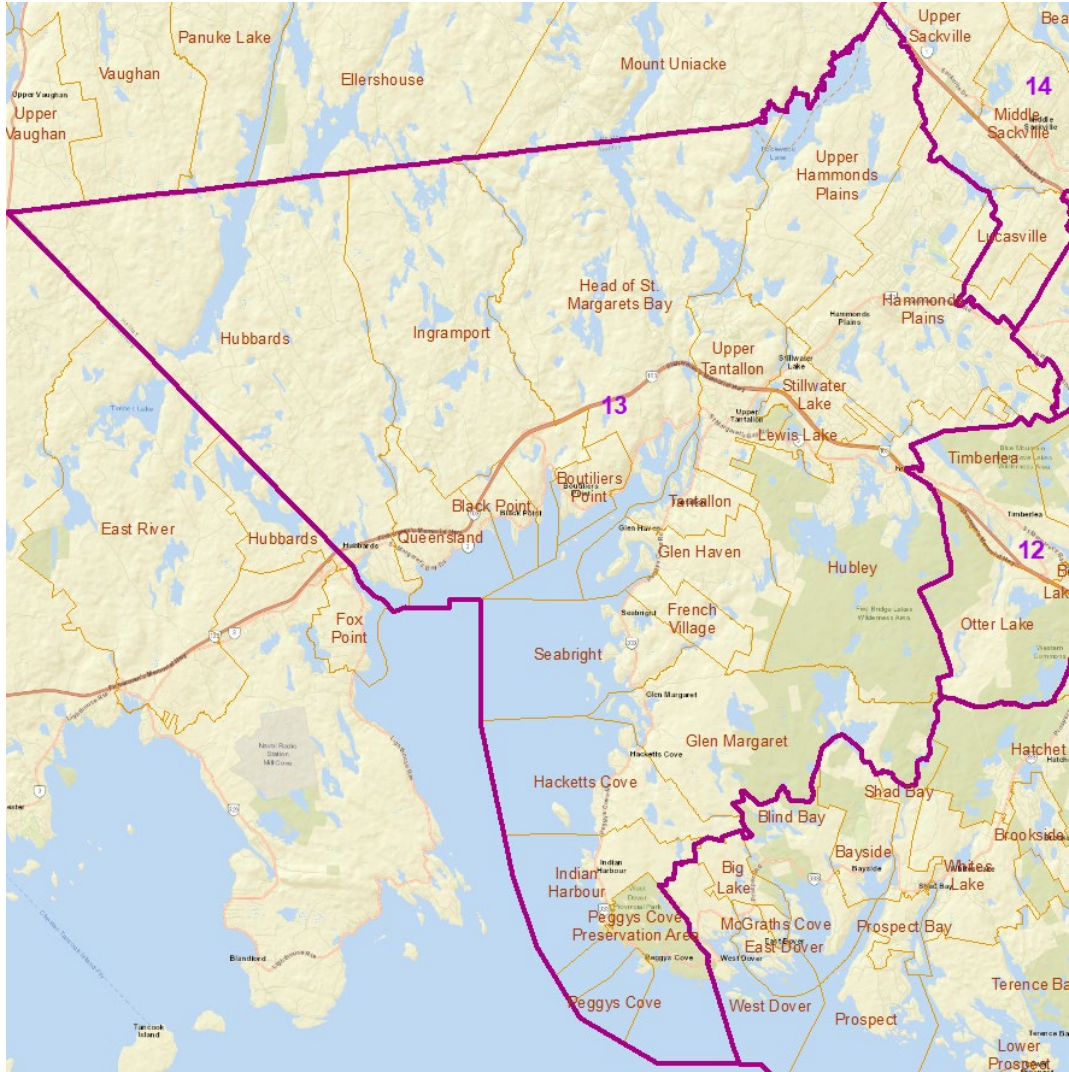
## DISTRICT 12 – Changes



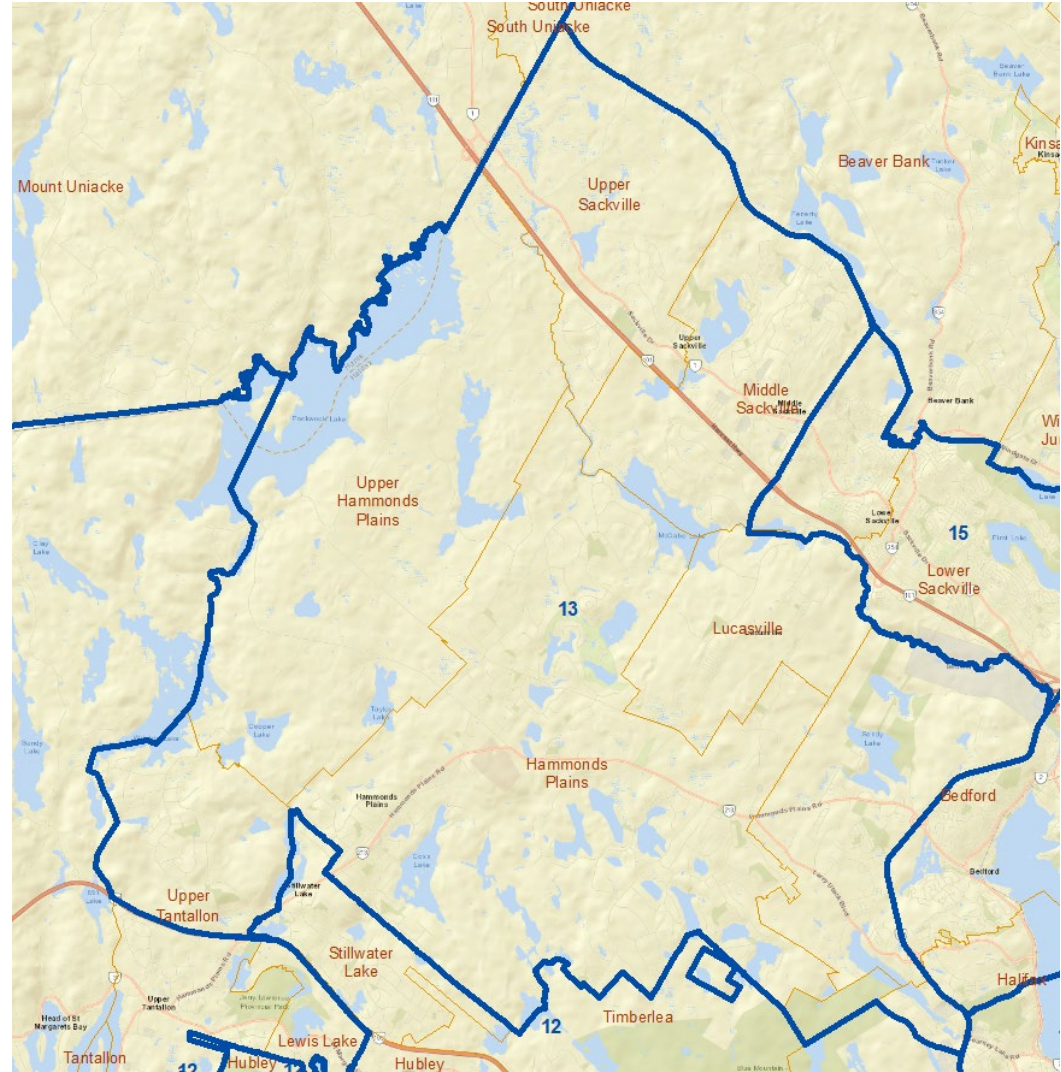
### Changes:

- Added rest of community of Timberlea (from district 13).
- Added communities of Stillwater Lake and Hubley (from district 13)
- Removed portion of district from Dunbrack Dr to Hwy 102 (to Lacewood back up to Hwy 102)

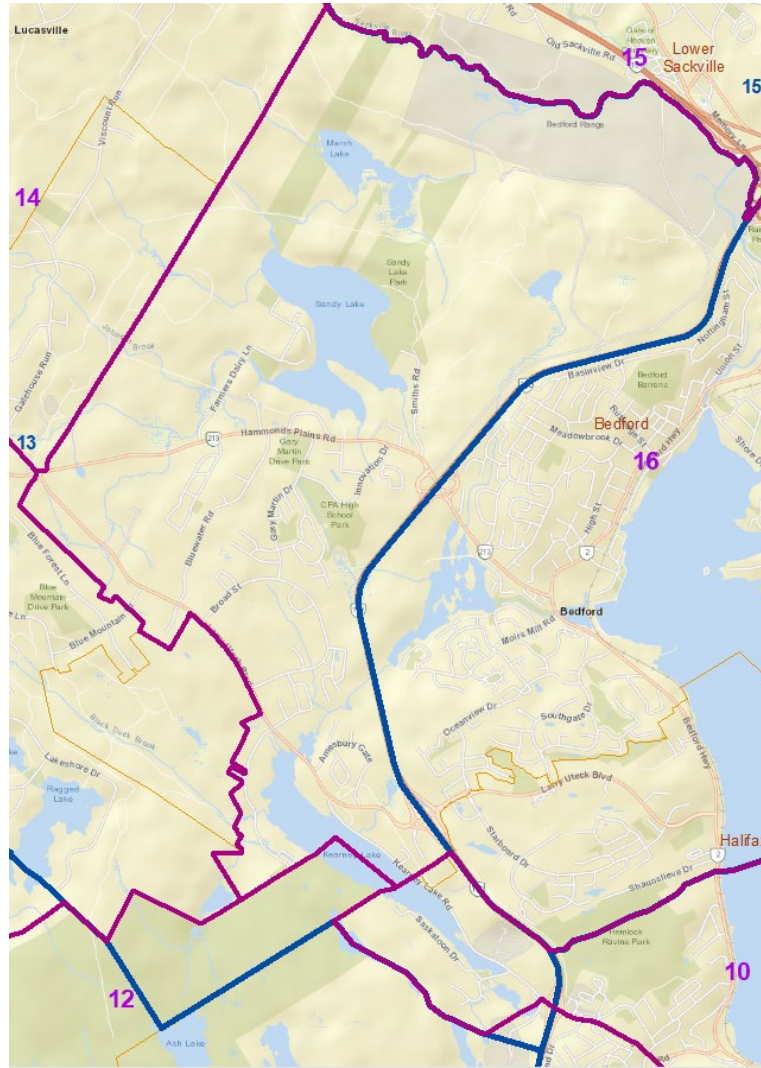
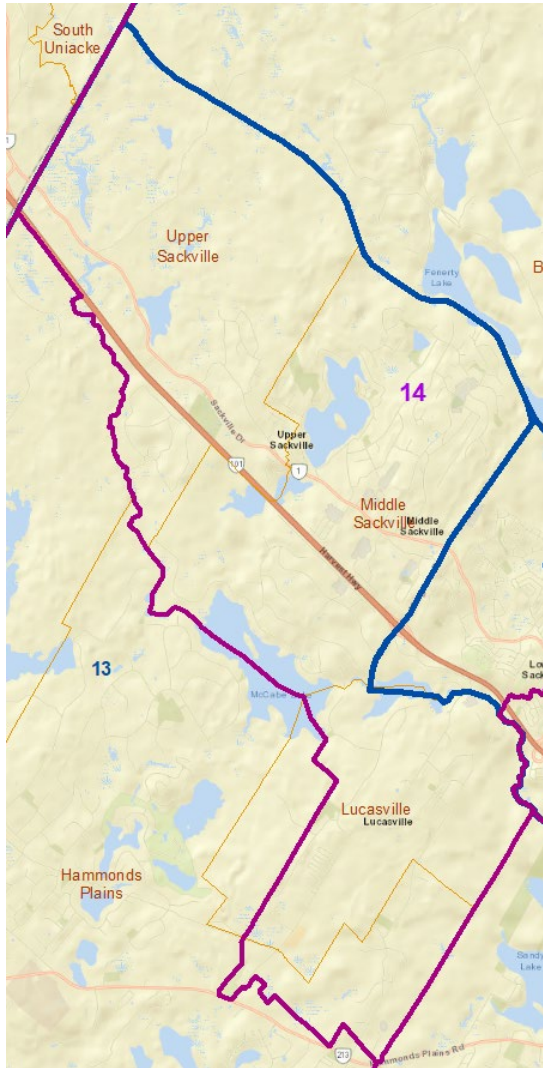
### DISTRICT 13 – CURRENT BOUNDARY



### DISTRICT 13 – PROPOSED BOUNDARY



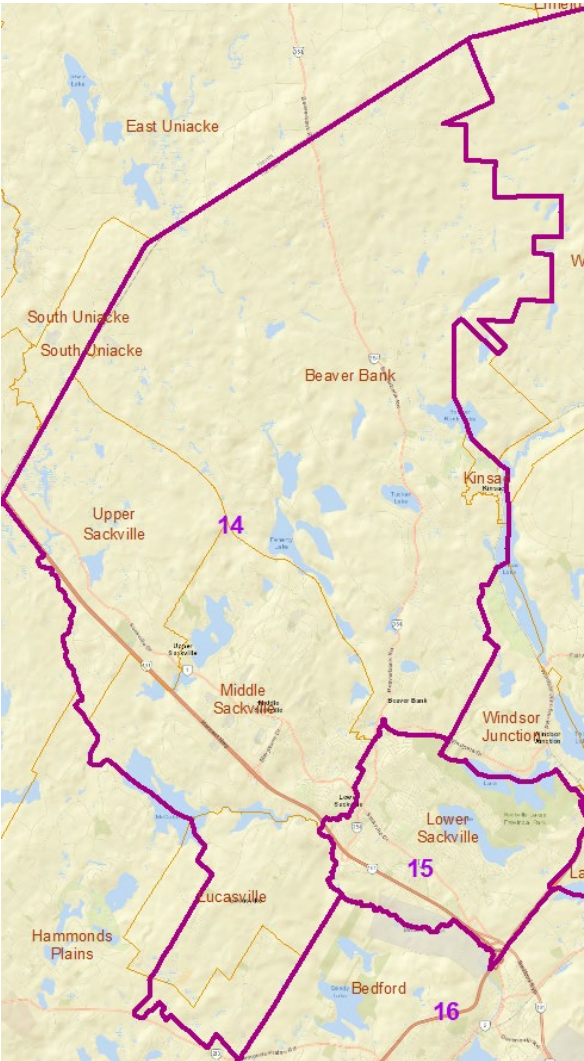
## DISTRICT 13 – Changes



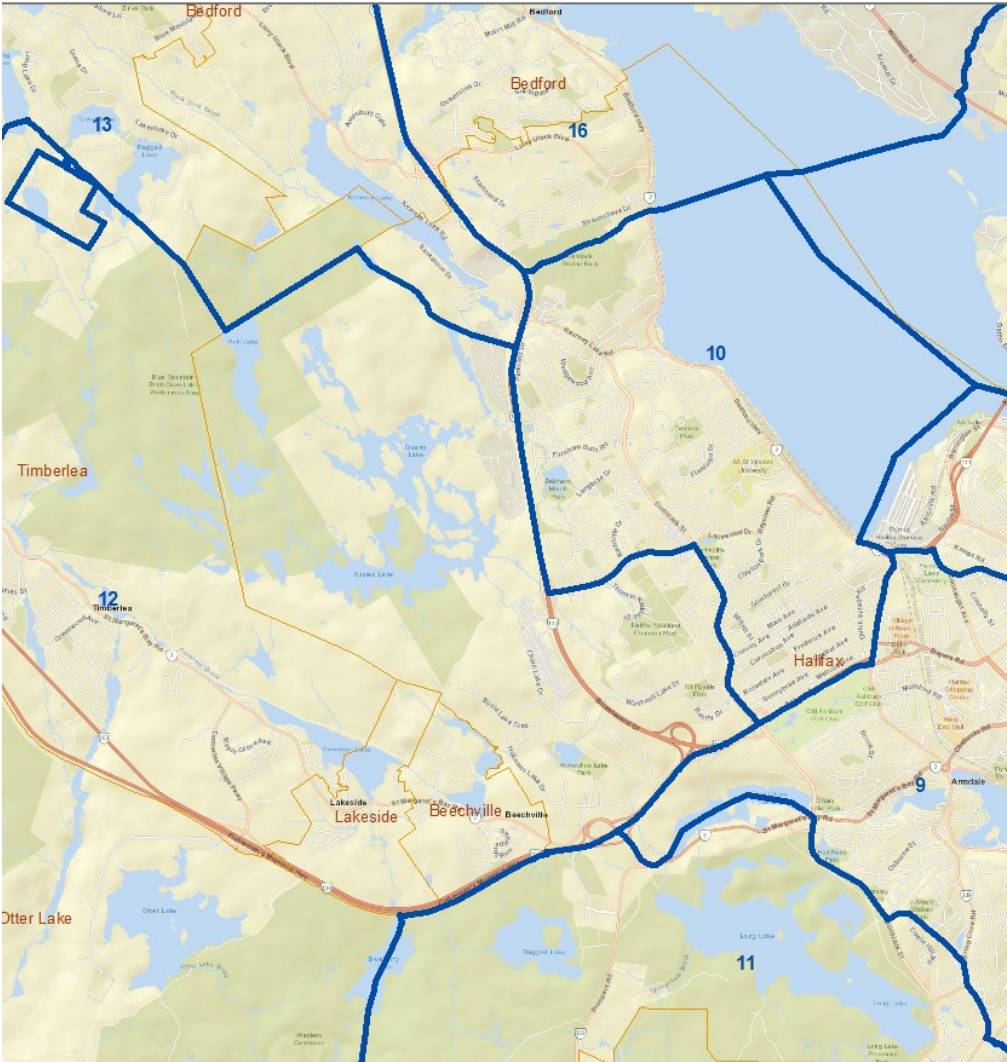
### Changes:

- Removed several communities (Hubbards, Queensland, Black Point, Ingramport, Boutilliers Point, Head of St. Margarets Bay, Tantallon, Glen Haven, French Village, Seabright, Glen Margaret, Hacketts Cove, Indian Harbour, Peggys Cove, Peggys Cove Preservation Area, Hubley, portion of Timberlea)
- Added Lucasville, Upper Sackville and portion of Middle Sackville
- Added portion of district 16 (from Hwy 102 north & west)
- Added portion of district 10 west of Hwy 102 (Kearny Lake Rd, Saskatoon Dr, Hamshaw Dr)

**DISTRICT 14 – CURRENT BOUNDARY**

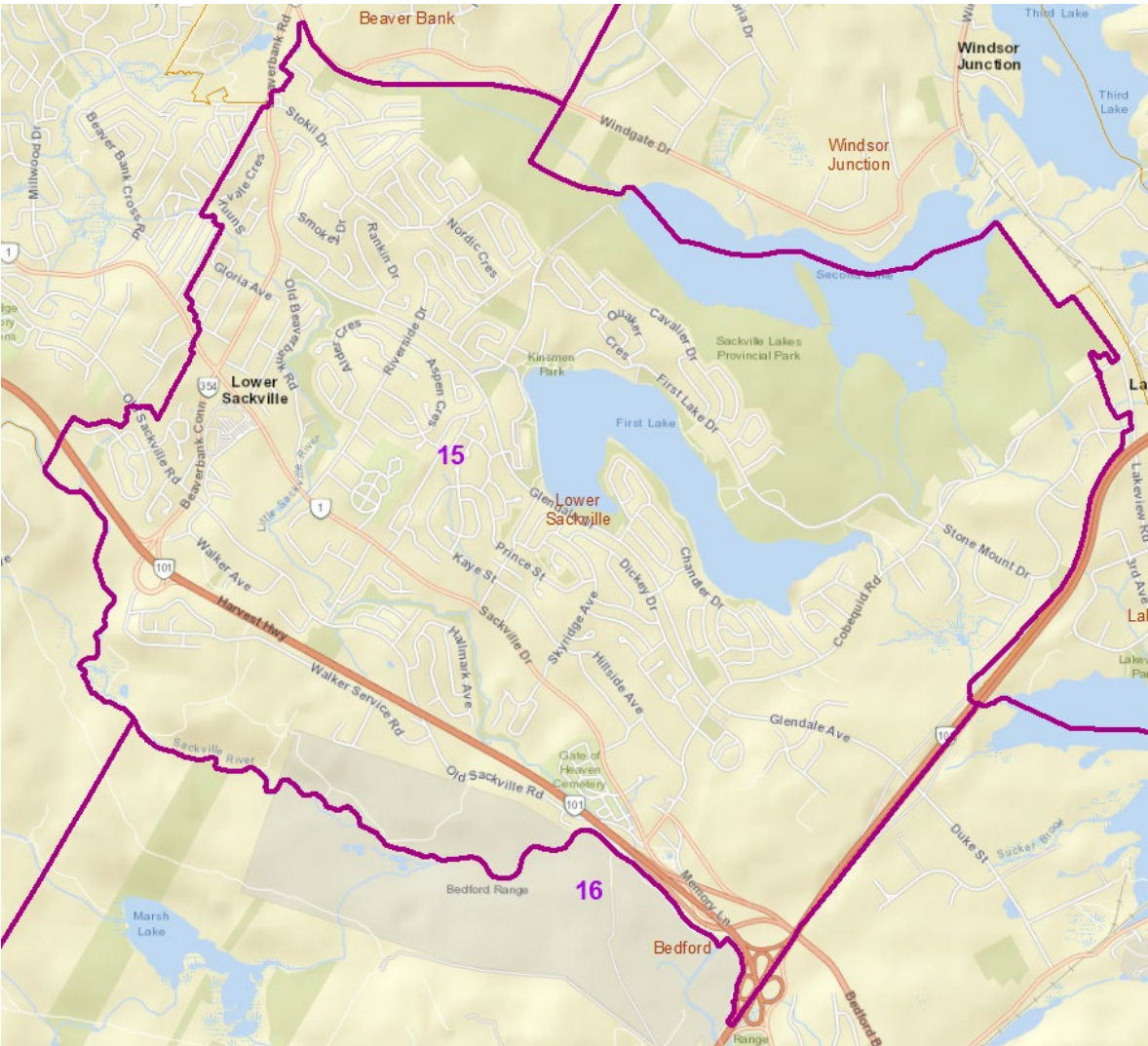


**DISTRICT 14 – NONE**

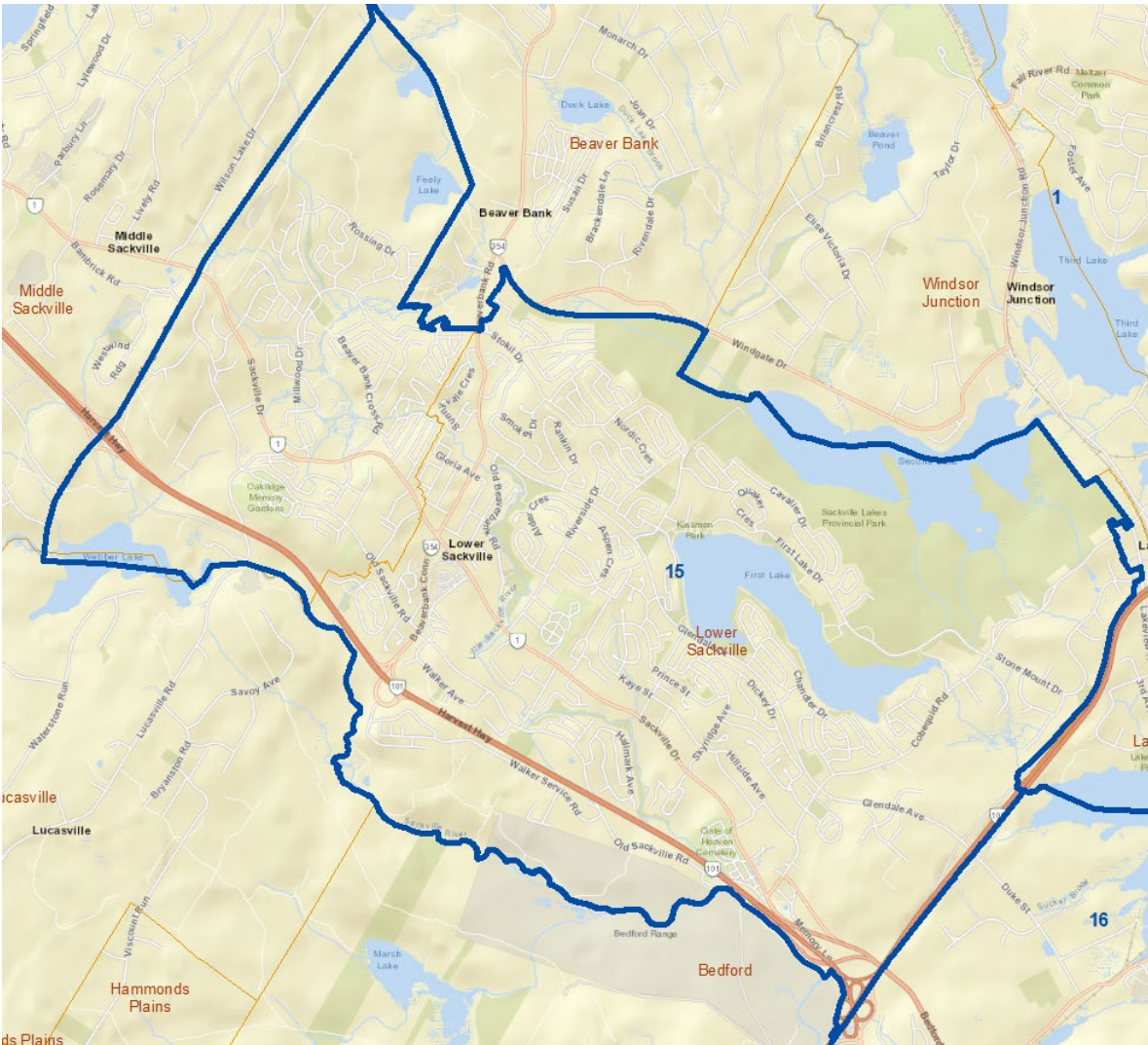


Proposing that the new district 14 (or rather 16<sup>th</sup> district) be developed in and around the new districts 9, 10, 11, 12)

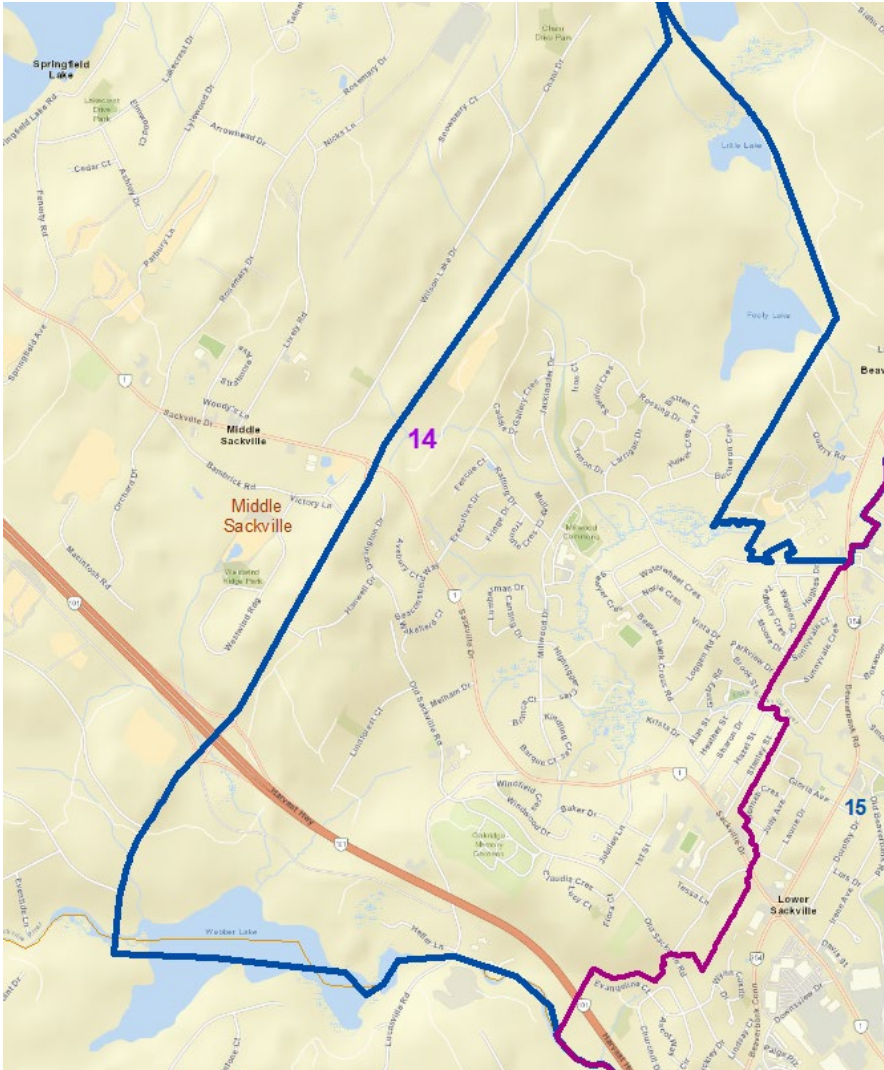
**DISTRICT 15 – CURRENT BOUNDARY**



**DISTRICT 15 – PROPOSED BOUNDARY**



## DISTRICT 15 – CHANGE



### Changes:

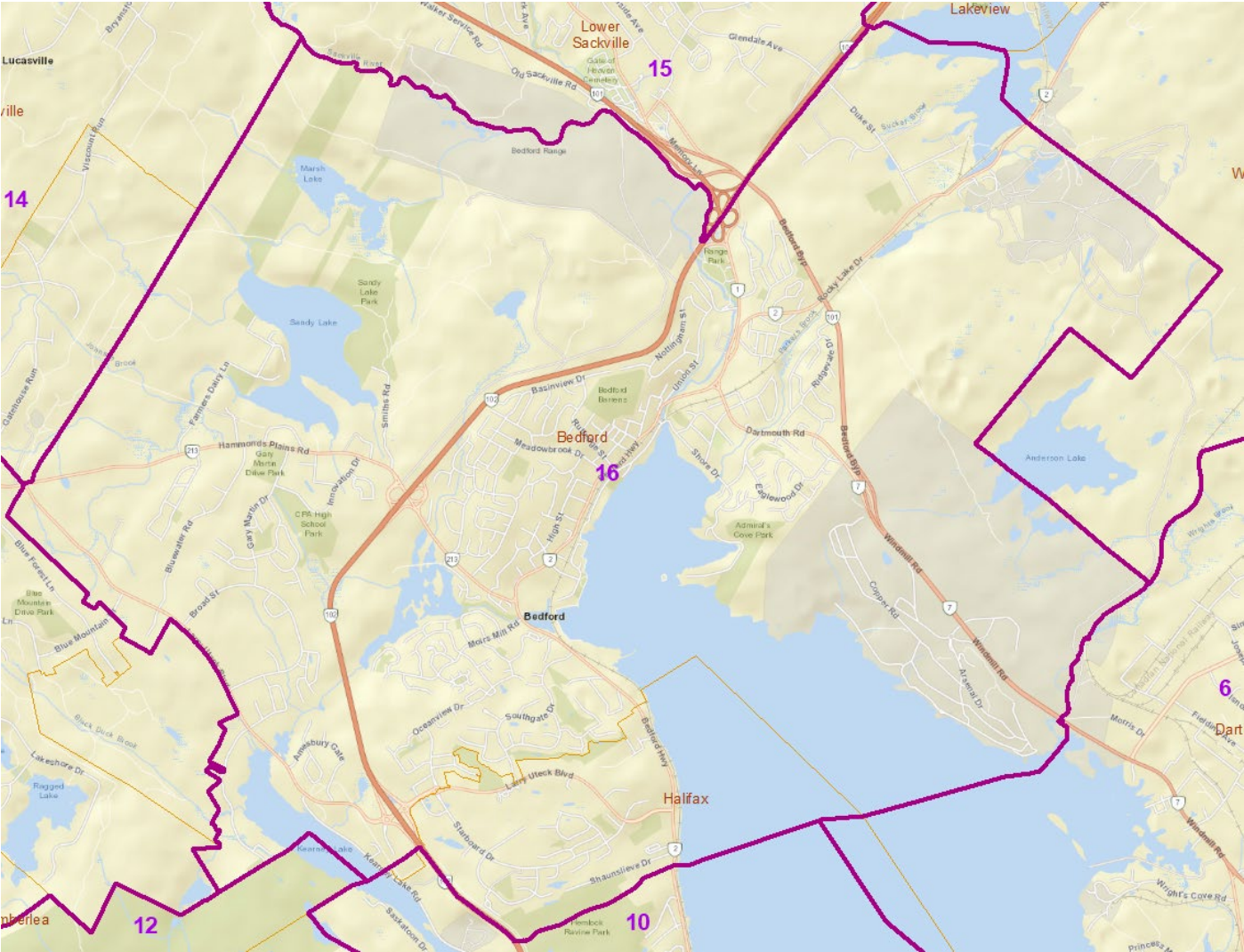
- Adding large portion of Middle Sackville from current district 14.

### Proposal:

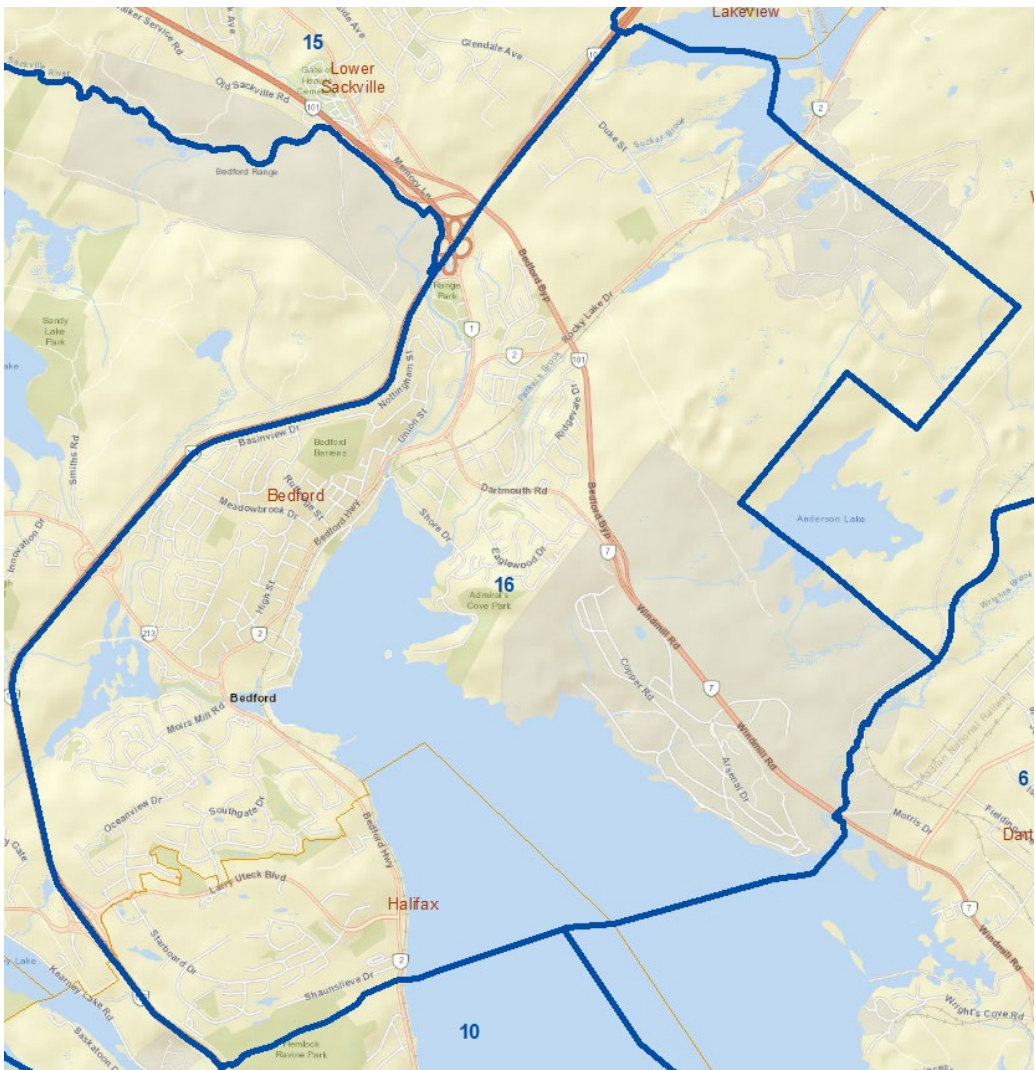
New district boundary is 111.72% of the average (1.72% over +10% range approximately 400 electors too many).

The mapping subcommittee is proposing that we keep this boundary as it encompasses a large portion of the Sackville communities (elector population wise). We believe we can argue this additional 1.72% to UARB.

**DISTRICT 16 – CURRENT BOUNDARY**

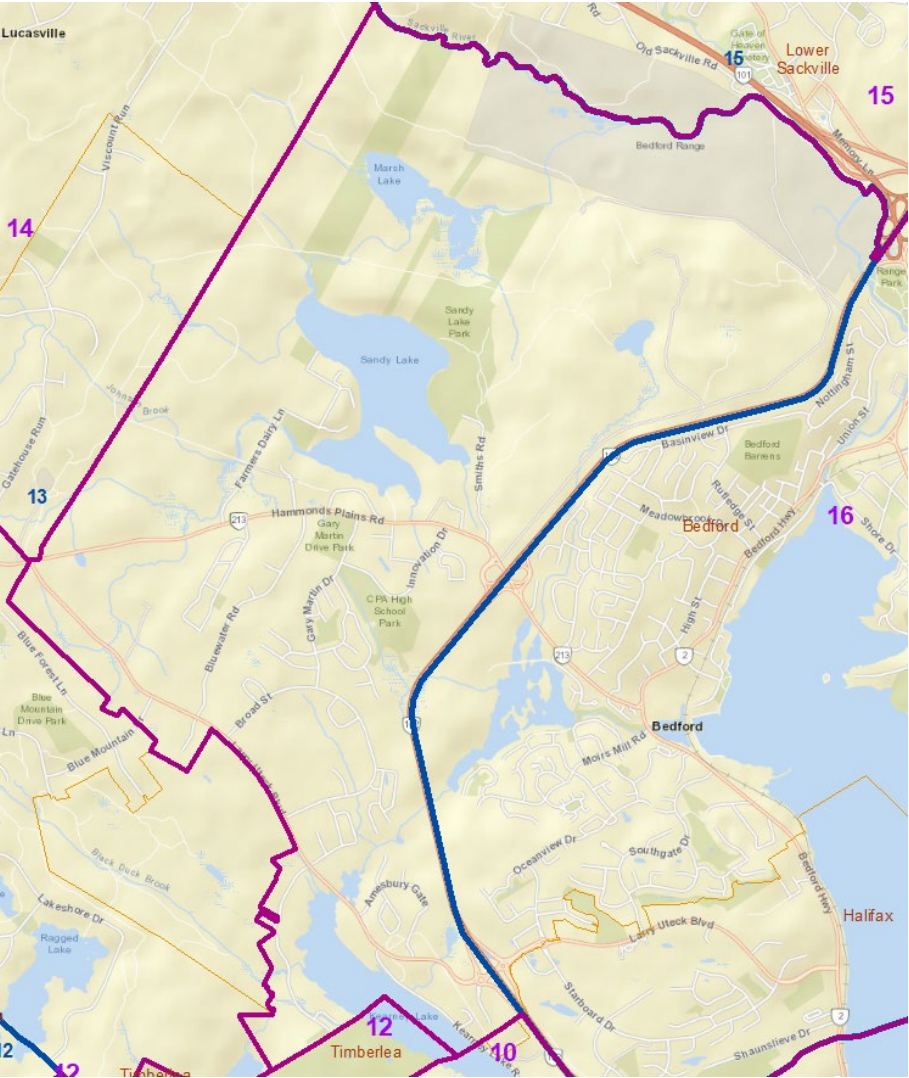


**DISTRICT 16 – PROPOSED BOUNDARY**





### DISTRICT 16 – CHANGE



- Changes:
- Removed portion of district north / northwest of Hwy 102