


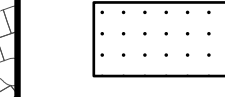



# HALIFAX

## Regional Centre Land Use By-Law

### SCHEDULE 51 SHADOW IMPACT ASSESMENT PROTOCOL - IDENTIFIED AREAS

-  Identified Area
-  100m Buffer Area
-  Regional Centre Land Use By-law Boundary
-  Refer to Downtown Halifax Land Use By-Law



Last Updated 9/28/2021

0 175 350 700 1,050 1,400 Meters

Scale 1:10,000

Prepared By:  
Halifax Regional Municipality

HRM does not guarantee the accuracy of any base map representation on this plan.

Document Path: \\server\workspace\GIS\_CoordinateSystem\Project\SEI\1008\Map\_Schedule51\Map\_Plan\Map\_Plan\_HalifaxRegional\_Centre\_LULB.aprx