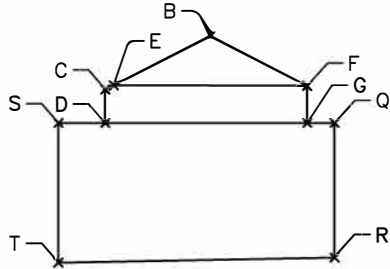
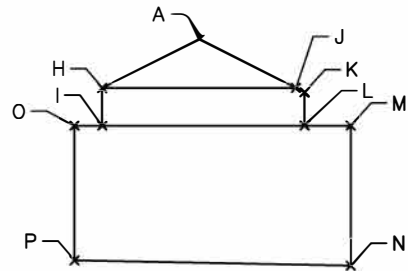



NORTHEAST VIEW SCALE 1:500



NORTHWEST VIEW SCALE 1:500



SOUTHEAST VIEW SCALE 1:500



SOUTHWEST VIEW SCALE 1:500

CAVALIER BUILDING – ROOF POINTS			
POINT NUMBER	NORTHING	EASTING	ELEVATION
A	4945667.777	25572944.681	80.923
B	4945688.378	25572916.618	80.980
C	4945697.826	25572915.530	77.436
D	4945697.826	25572915.530	75.206
E	4945697.357	25572915.206	77.688
F	4945687.045	25572907.626	77.669
G	4945687.045	25572907.626	75.206
H	4945658.846	25572946.049	77.699
I	4945658.846	25572946.049	75.206
J	4945669.182	25572953.608	77.699
K	4945669.646	25572953.941	77.413
L	4945669.646	25572953.941	75.206

CAVALIER BUILDING – MAIN BUILDING POINTS			
POINT NUMBER	NORTHING	EASTING	ELEVATION
M	4945667.783	25572961.739	75.206
N	4945667.783	25572961.739	65.942
O	4945652.973	25572951.028	75.206
P	4945652.973	25572951.028	66.291
Q	4945689.929	25572900.674	75.206
R	4945689.929	25572900.674	66.303
S	4945704.637	25572911.507	75.206
T	4945704.637	25572911.507	65.961

LEGEND

x . . CAVALIER BUILDING CORNERS

NOTES:

- COORDINATES REFER TO ZONE 5, CENTRAL MERIDIAN 64°30' WEST, OF THE NOVA SCOTIA 3° MTM PROJECTION, NAD83(CSRS) 2010.
- ELEVATIONS REFER TO THE CANADIAN GEODETIC VERTICAL DATUM OF 2013 (CGVD2013).

HALIFAX

HALIFAX CITADEL
CAVALIER BUILDING COORDINATES 2

DATE 07/06/2021	SCHEDULE 27C	APPROVED
SCALE AS NOTED		FIG. NO.