

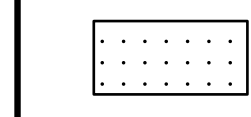


HALIFAX

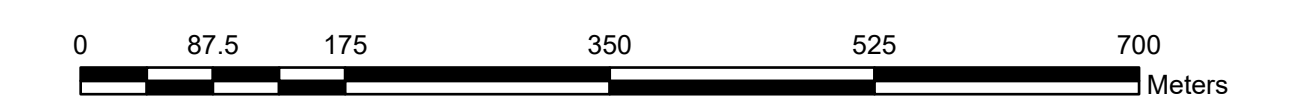
Regional Centre Secondary Municipal Planning Strategy

MAP 16
REGIONAL CENTRE WATERFRONT
VIEW CORRIDORS

-  View Corridors
-  Regional Centre Secondary Municipal Planning Strategy Boundary
-  Refer to Downtown Halifax Secondary Municipal Planning Strategy



Last Updated 9/24/2021



Scale 1:5,000

Prepared By:
Halifax Regional Municipality

HRM does not guarantee the accuracy of any base map representation on this plan.