




# HALIFAX

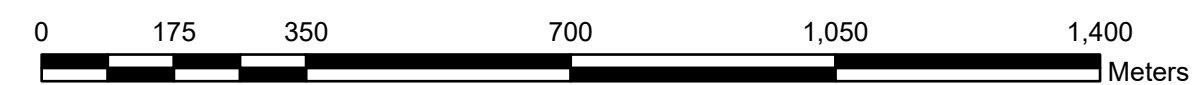
## Regional Centre Secondary Municipal Planning Strategy

### MAP 3 MAXIMUM FLOOR AREA RATIO PRECINCTS

-  Maximum Floor Area Ratio (FAR) Precinct
-  Regional Centre Secondary Municipal Planning Strategy Boundary
-  Refer to Downtown Halifax Secondary Municipal Planning Strategy



Last Updated 9/28/2021



Scale 1:10,000

Prepared By:  
Halifax Regional Municipality

HRM does not guarantee the accuracy of any base map representation on this plan.

Document Path: \\hmfserver01\GIS\Projects\2021\Map\_3\_Maximum Floor Area Ratio Precincts\Map\_3\_Maximum Floor Area Ratio Precincts\_SMPSS.aprx