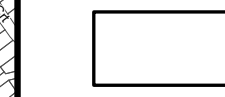

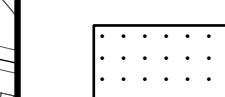


HALIFAX

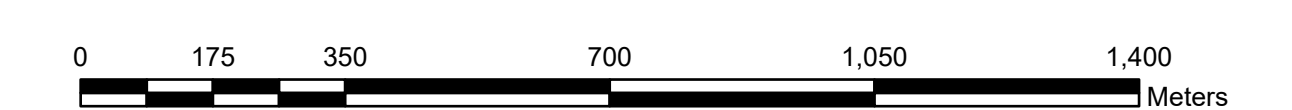
Regional Centre
Land Use By-Law

SCHEDULE 17 MAXIMUM FLOOR AREA RATIO PRECINCTS

-  Maximum Floor Area Ratios (FARs)
-  Regional Centre Plan Area
-  Refer to Downtown Halifax Land Use By-Law



Last Updated 5/20/2021



Scale 1:10,000

Prepared By:
Halifax Regional Municipality

HRM does not guarantee the accuracy of any base map representation on this plan.