

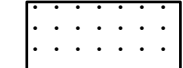


HALIFAX

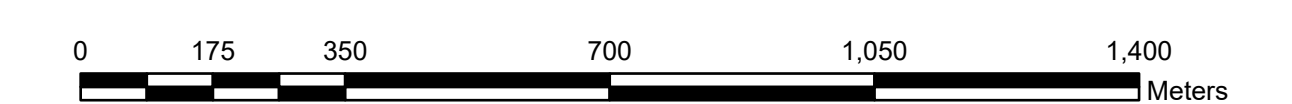
Regional Centre Land Use By-Law

SCHEDULE 11 WETLANDS

-  Wetlands greater than 2000 square metres
-  Regional Centre Plan Area
-  Refer to Downtown Halifax Land Use By-Law



Last Updated 5/13/2021



Scale 1:10,000

Prepared By:
Halifax Regional Municipality

HRM does not guarantee the accuracy of any base map representation on this plan.

Document Path: \\township\municipal\GIS\Projects\2021\Map_2021\Map_2021_Package_Editor\Map_2021_Package_Editor\Regional_Centre_LULB.aprx