






Map 23: Robie Street Transportation Reserve

-  Transportation Reserve Zone
-  0.5m Minimum Setback

***The specific location of the Robie Street Transportation Reserve generally located along Robie Street between Young Ave and Compton St to be determined and will published prior to First Reading of Regional Council**

HRM does not guarantee the accuracy of any base map representation on this plan.



HALIFAX
 Regional Centre
 Secondary Municipal
 Planning Strategy

Last Updated 5/20/2021