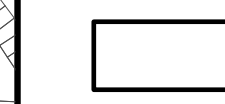

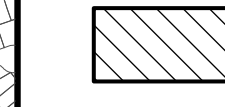

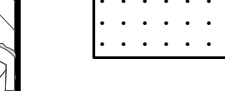
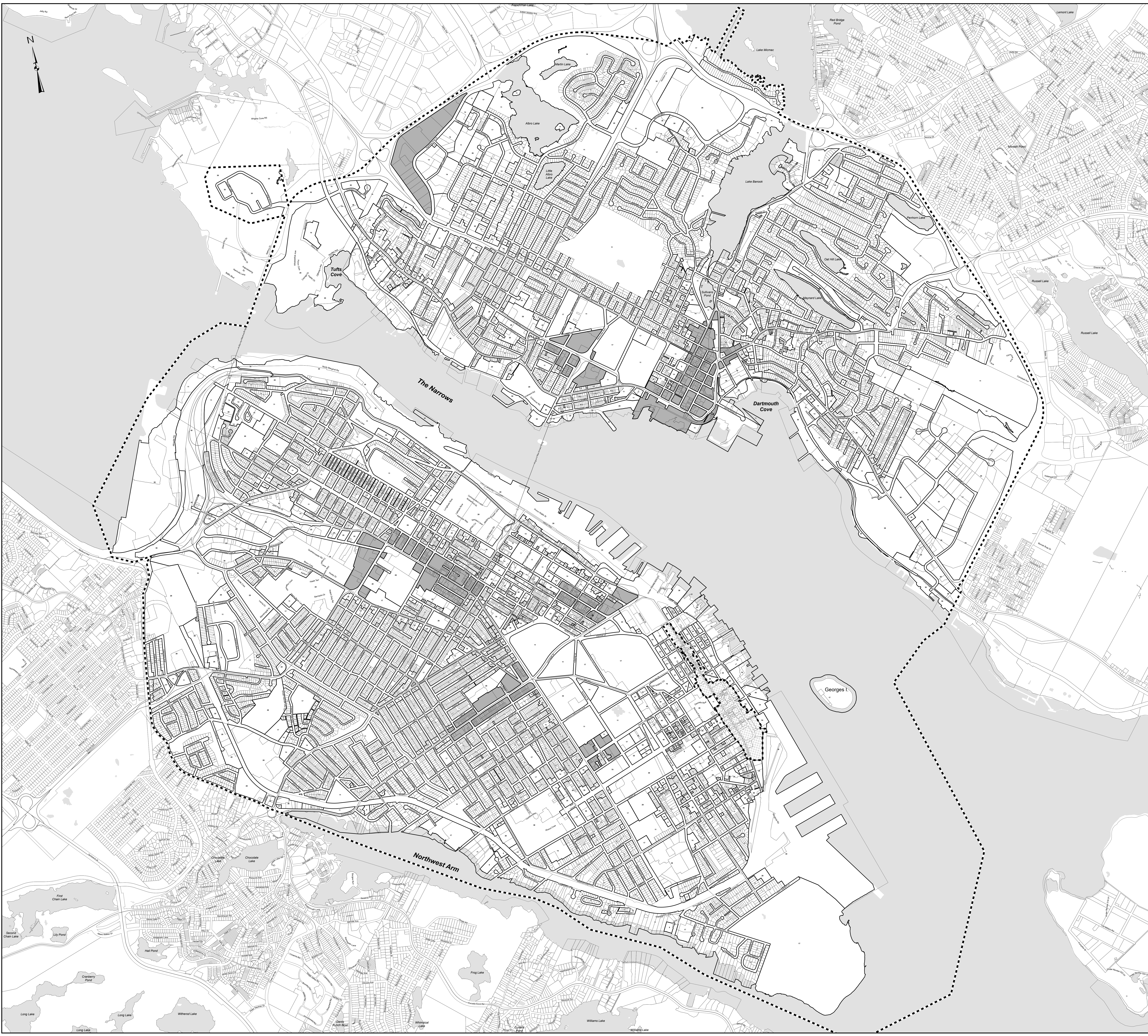


HALIFAX

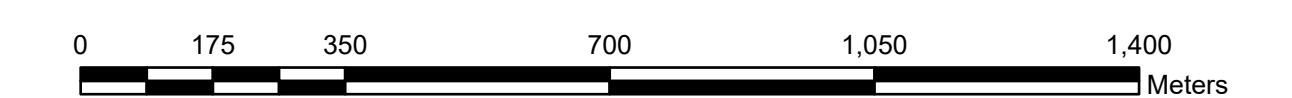
Regional Centre Secondary Municipal Planning Strategy

MAP 4 MAXIMUM BUILDING HEIGHT PRECINCTS

-  Maximum Heights Precinct (metres)
-  Maximum height precinct of 90 metres, subject to Map 2 – Maximum Floor Area Ratios
-  Rampart Maximum Height
-  Regional Centre Plan Area
-  Refer to Downtown Halifax Secondary Municipal Planning Strategy



Last Updated 5/20/2021



Scale 1:10,000

Prepared By:
Halifax Regional Municipality

HRM does not guarantee the accuracy of any base map representation on this plan.