






















PLANNING DISTRICTS 1 & 3 (ST MARGARETS BAY) PLAN AREA LAND USE BY-LAW

Schedule A Zoning

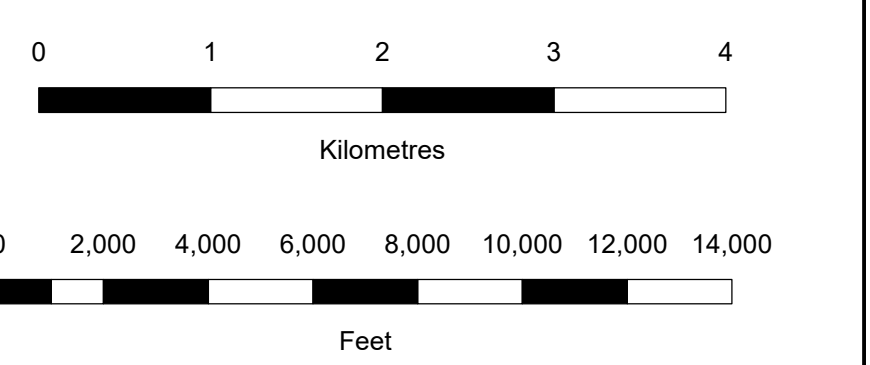
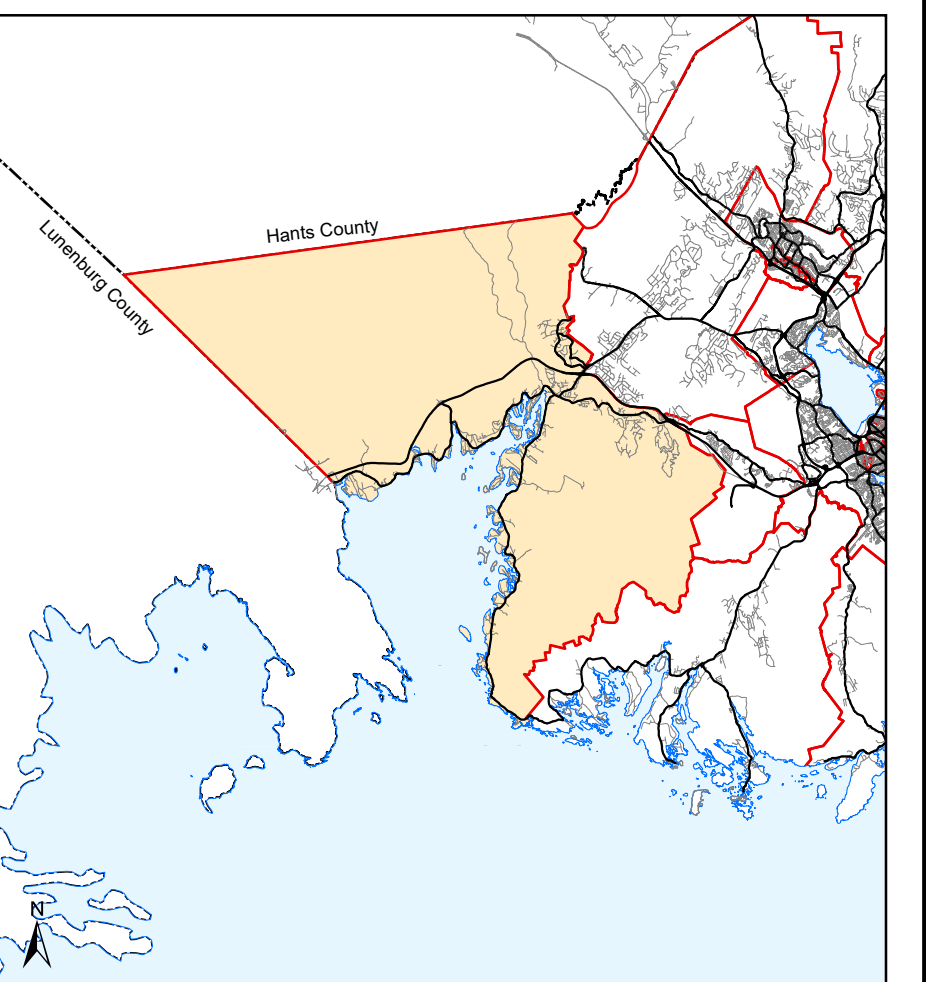
Legend

-  R-1 Single Unit Dwelling
-  R-A Residential
-  R-A1 General Residential
-  R-1E Residential Estate
-  R-2 Two Unit Dwelling
-  MRR-1 Mixed Rural Residential
-  VR Village Residential
-  VG Village Gateway
-  VC Village Centre
-  MU-1 Mixed Use 1
-  MU-2 Mixed Use 2
-  C-3 Tourist Industry
-  MR-1 Mixed Resource 1
-  MR-2 Mixed Resource 2
-  I-1 General Industrial
-  I-2 Salvage Yard
-  P-3 Provincial Park
-  RPK Regional Park
-  PA Protected Area
-  PWS Public Water Supply
-  PCPA Peggy's Cove Preservation Area

The complete package of zoning regulations varies for each community planning area. Reference to the complete package, together with the full text of the land use by-law, must be made in order to determine the permitted land uses and requirements for any land in HRM. Complete information for each land use by-law is available from HRM Planning Services.

These documents are copyrighted by Halifax Regional Municipality and may not be copied for the purpose of resale.

Key Map



Amended: 20 April 2019
Compiled by HRM Planning Services. HRM does not guarantee the accuracy of any representation on the plan.
Date of map does not indicate date of data creation.

