

6

32

857

Registered at 12.05 o'clock P.M. of the 3rd day of January A. D., 1921 at the call of A. Curney

This Indenture, made this 31st day of December

in the year of Our Lord One Thousand Nine Hundred and Twenty
Between Joshua N. Mack, a Habitant in the County of Halifax, Physician

of the one Part, and Susan Laura Mack's of the same place, wife of the said Joshua N. Mack

of the Other Part.

Witnesseth That the said

Joshua N. Mack's

and in consideration of the sum of One dollar

lawful money of the Dominion of Canada, to the said Susan Laura Mack (20)

and well and truly paid by the said Joshua N. Mack (20)

in full for the sealing and delivery of These Presents the receipt whereof is hereby

granted, granted, sold, aliened, enfeoffed, released, remised, conveyed and confirmed, and by these Presents grant, bargain, sell, alien, enfeoff,

remise, convey and confirm unto the said Susan Laura Mack, her heirs and Assigns ALL those lots, pieces and parcels of land situate in the Southern part of the City of Halifax being lots numbered two hundred and six, two hundred and seven, two hundred and eight, two hundred and nine, two hundred and ten, two hundred and eleven, one hundred and ninety-three, one hundred and ninety-four, one hundred and ninety-five, one hundred and ninety-six, one hundred and ninety-seven, one hundred and ninety-eight, one hundred and two, one hundred

and three in Block 'E' as laid down in a certain plan attached to a decree of partition recorded in the Office of the Registrar of Deeds for the County of Halifax in Book 300 Pages 454-465 being part of Millers Field so called said Block 'E' being bounded east by Bousells Street, north by Ogilvie Street, west by that portion of South Park Street now called Young Avenue and south by Miller Street. Also all the undivided right, title and interest of him the said John A. Mack, being the undivided one third part of and in the three following lots pieces and parcels of land situate in the southern part or suburbs of the said City of Halifax, being lots numbered Ninety-nine one hundred and one hundred and one in said Block Letter 'E' as laid down in the said plan attached to said decree of arbitration and recorded in the Office of the Registrar of Deeds for the County of Halifax in Book 300 Pages 454-465 as hereinbefore set out.

together with all and singular the Buildings, Basements, Tenements, Hereditaments and Appurtenances to the same belonging, or in anywise appertaining, with the rights, franchises, liberties, customs and remainders, rents, issues and profits thereof, and all the estate, right, title, interest, claim, property and demand, both at law and in Equity of him the said

John A. Mack

of, in, to or out of the same, or any part thereof. TO HAVE AND TO HOLD, the said Land and Premises, with the appurtenances, and every part thereof, unto the said

Susan Laura Mack, her

Heirs and Assigns, to her and And the said

her and

their sole use, benefit and behoof forever.

John A. Mack

for himself and his promise and agree to and with the said

Heirs, Executors, Administrators, hereby covenant

Susan Laura Mack, her

Heirs and Assigns in manner following that is to say: That it shall be lawful for the said

Susan Laura Mack, her

Heirs and Assigns.

from time to time and at all times hereafter, peaceably and quietly, to enter into the said Land and Premises, and to have, hold, occupy, possess and enjoy the same without the lawful, let, suit, hindrance, eviction, denial or disturbance of, from or by the said

Joshua N. Mack

or any person or persons whomsoever lawfully claiming or to claim the same. AND also that the said

Joshua N. Mack
has

a good, sure, perfect and indefeasible estate of inheritance in fee simple in the said Land and Premises, and good right, full power and lawful authority, to sell and convey the same, in manner and form as they are hereby sold and conveyed or mentioned and intended so to be, and that the same are free from incumbrances.

And that *he* the said *Joshua N. Mack, Esq.*

Heirs, Executors and Administrators at the request and at the charges of the said

Susan Laura Mack

shall and will from time to time and at all times hereafter cause to be executed such further and other acts, conveyances and assurances in the law for the better assuring to the said

Susan Laura Mack

her Heirs and Assigns of the land and premises above described in manner as above conveyed or mentioned and intended so to be as by the said

Susan Laura Mack, her

Heirs or Assigns or *her or* their counsel learned in the law shall be reasonably advised or required.

And lastly that the said

Joshua N. Mack, Esq.

Heirs, the said Land and Premises, and every part thereof, unto the

Susan Laura Mack, her.

Heirs and Assigns against the lawful claims of all persons whomsoever, shall and will by these presents WARRANT and forever DEFEND.

In Witness Whereof, *the said parties to these presents* have hereunto set their hands and affixed their seals the day and year first above written
Signed, Sealed and delivered,

A. Cluney

Joshua N. Mack Esq.

ie notice

Province of Nova Scotia,
COUNTY OF *Halifax* SS

Be It Remembered, that on this _____ day of _____ A.D., 19____
before me, the subscriber personally came and appeared _____
wife of _____

mentioned in the foregoing Indenture, who having been by me examined separate and apart from her
said husband, did declare and acknowledge that she executed the said Indenture, as and for her free act
and deed, freely and voluntarily, without fear, threat or compulsion of, from or by her said husband, and
for a full release of all her claims to the lands therein mentioned.

Province of Nova Scotia,
COUNTY OF *Halifax* SS

On this *third* day of *January* A. D., 19*21*
before me, the subscriber, personally came and appeared *Andrew Climey*
a subscribing Witness to the foregoing Indenture, who having been by me duly sworn, made oath and
said that *Joshua H. Mack*

the parties thereto, signed, sealed and delivered the same in his presence.

Lionel A. Forsyth
a Barrister of the
Supreme Court of
Nova Scotia

1855 Abandonment

Halifax Harbour Terminals
Registered 31st May 1913

To all to whom these Presents shall come or to whom the same may in anywise concern. Whereas the Honourable the Registrar of Railways and Canals

for the Dominion of Canada on the 13th day of February A.D. 1913 caused a plan prepared under the provisions of the Appropriation Act to be deposited with the Registrar of Lands for the City of Halifax in the Province of Nova Scotia whereby the lands and premises shown thereon intended for the purposes of the Halifax Harbour Terminals a public work of Canada became or were intended to become vested in His Majesty the King. And whereas no compensation money has yet been paid by His said Majesty for the said lands. And whereas the said lands have been found to be unnecessary for the purpose of said public work. Now therefore pursuant to and by virtue of the provisions of section 23 of the said Act, Francis Cochrane, Minister of Railways and Canals of Canada do hereby declare that the said lands are not required and are abandoned by the Crown. Witness my Hand at Ottawa this Twenty Second day of April A.D. 1913. F. Cochrane Minister of Railways and Canals.

Being certain lots or parcels of land situated in the south end of City of Halifax constituting part of what is commonly known as the Miller Estate and more particularly described as follows:

Block "D" Beginning at a point at the North East Junction of Miller and Brussels Streets thence northwardly along the East side line of said Brussels St. a distance of 1330 feet to the point of junction of Cyrillic and Brussels Sts. thence Eastwardly along the Southern side line of Cyrillic St. a distance of 577 feet thence to the point of junction of Cyrillic and View Sts. thence Southwardly along the West side line of View St. a distance of 322 feet thence to the point of junction of View and Miller Sts. thence West along the Northern side line of Miller St. a distance of 543 feet to the place of beginning constituting lots 199-205, 212-224 inclusive as numbered on a plan filed in the City Engineer's Office Halifax Registered Number 1327. dated 19th November 1900.

Block "C" Beginning at the North East corner of junction of Brussels and Cyrillic Sts. thence running Northwardly along the Eastern side line of Brussels St. a distance of 330 feet to the point of junction of Clarence and Brussels Sts. thence along the Southern side line of Clarence St. a distance of 120 feet until it comes to the North West corner of lot No. 230 on the above mentioned plan thence Southwardly along the Western boundary of lot No. 230 a distance of 55 feet to the South western corner of said lot thence Eastwardly.

Valley

The Southern boundary of said lot a distance of 192 feet 8 inches to the western side line of View St. thence northwesterly along the western side line of View St., a distance of 276 feet 8 inches to the N. W. junction of Oslove and View Streets, thence Westwardly along the North side line of Oslove St. a distance of 585 feet 5 inches or to the place of beginning or consisting of lots 173-179, 186-192, 225-229 inclusive as numbered on the above mentioned plan.

2140 Deed #32
Ludden to Gladwin
Proved July 4th A.D. 1913
at 3 P.M. by certificates
Annexed.

This Indenture made this fourteenth day of June, A. D. 1913, Between Annie Florence Ludden and May Fleetwood Ludden both of Cambridge, in the State of Massachusetts and Dorothy Bedford Ludden of Halifax in the Province of Nova Scotia, Spinsters hereinafter

called the vendors of the first part, And Mabelta Gladwin wife of Arthur Gladwin now of Calgary in the Province of Alberta formerly of Little River in the County of Halifax in the Province of Nova Scotia, hereinafter called the vendee of the second part, Whereas by deed dated May 31st, 1900, recorded at Halifax aforesaid in Book 339 page 643, Sarah Jane Ludden, the mother of the vendors and Ellen F. Ludden a sister of the vendors conveyed their interests in the lands hereinafter described to James P. Fairbanks, And Whereas the vendors were also interested in said lands as children and heirs of the late Johnham Ludden formerly of the City of Halifax deceased, and have been requested to assign and convey their interests to the vendee to whom said lands were conveyed by said James P. Fairbanks by deed dated October 8th, 1907 and recorded at Halifax in Book 390 page 39, Now This indenture Witnesseth That the vendors and each of them for and in consideration of the sum of One Dollar (\$1.00), paid to them by the vendee (the receipt whereof is hereby acknowledged) have and each of them hath granted bargained sold aliened conveyed and confirmed, and by these presents do and each of them doth grant bargain sell alien convey and confirm unto the vendee her heirs and assigns All that certain lot, piece and parcels of land situate lying and being at Bedford, being lots numbers seven and eight on a plan of real estate owned by the late Insurance Cochrane in his life time, and described as follows. Commencing on the main

plots

GREENBANK

A research brief

by: Alfreda Withrow

Prepared for:

Department of Developing and Planning

Real Estate Division

City of Halifax

May 1992

GREENBANK

HISTORICAL BACKGROUND

Greenbank was the name given to a small community which was once located in the city of Halifax near the Halifax Harbour. It was once bounded by Clarence, Brussels, View and Miller Streets. Today these streets have either disappeared or the name was changed, such as Miller Street, which is now called Point Pleasant Park Drive.

It is not known where the name Greenbank came from, except for the fact that on a map of 1900, near the harbour there was a piece of land which extended out into the water and was called Greenbank Point. It was located where Pier B is today.

This section of Halifax was first owned by the Morris family until the early 1800's. The next family to own the property was Garret Miller, during the mid 1800's. However, the Miller family lost the property and it was auctioned off in 1894. The land was sectioned off into Blocks which were lettered from A to M. Blocks C and D were acquired by Dr. Joshua Mack and is shown on a map from the Registry of Deeds in Book 300, Pages 454-465.

The Mack family owned the property in 1913 when it was expropriated by the Federal Government, the Department of Railways and Canals. However, they only required Block B which had been owned by Daniel Owen.

In 1914, a document was written stating that the Department of Railways and Canals no longer required Block C and D and it also stated that no money had been paid for the land. This document can be found in Book 415 Page 721 at the Registry of Deeds. Therefore the property must have been given back to the Mack family since the land was surveyed in 1962. A copy of this plan can be seen in Drawer 98 #6242 at the Registry of Deeds and is in the Estate of the Mack family.

From 1914 until it was surveyed in the 1960's, the Mack family did nothing to the property. However, some houses were built on the property by squatters who were helping to build the Piers located nearby in the Harbour. During the mid 1950's those houses were demolished and the families moved away to other parts of the city. It was this small community of houses which was referred to as Greenbank.

The land itself was still owned by the Mack family during this period, but sometime between 1962 and 1966, Ralph Medchuk of Point Pleasant Developments acquired the property. According to Glen Hicks of the Halifax Port Corporation, his company received the property from Mr. Medchuk in March 1966. At that time the Corporation was called the National Harbour Board. To find the Deed transactions which took place between the Mack family, Ralph Medchuk and the Halifax Port Corporation a more extensive deed search would have to be done.

Sources of Research:

Public Archives of Nova Scotia- Newspapers (included)

Maps (attached)

Assessment rolls- nil

Biographical Index Cards

Halifax Public Library- city directories (1925-1955)

Greenbank district was not always listed and family names were often placed under the different streets located in the area.

Registry of Deeds- Deeds (attached)

Halifax Port Corporation - spoke with Joan McLeod and Glen

Hicks who gave me the information concerning Point Pleasant Developments.

I. Summary of Findings

Reasons

A. Improve housing - Social Problems etc.

B. 1964 ~~3~~ NOT TRADING ANY SIGNIFICANTLY THAN OTHERS

C. Action of Council

D.

1950

Green

- 18 Longley Chas F (Doris)
- *Longley Lois E Mrs
- 20*Carreau Augustus (Dora)
- 24*McPherson Georgina Mrs
- Harvey Chas H (Margt)
- Blakney Donald (Helen)
- Carroll Henry C
- MacDonald Colin (Helen)
- 26*Smilestone Harry (Bessie)
- MacLennan Roderick (Muriel)
- 30*Fraser Kaye

*GREEN (Dart), east from King to Wentworth.

- NORTH SIDE
- 5*Smith Edgar D (Isabel)
 - 7*Warner Nellie G
 - 9*Mitchell Cedric G (Louise)
 - 11 Findlay John R

SOUTH SIDE

- 2*Laybolt Stephen E (Emma)
- 4 White Corinne Mrs
- 6*Findlay Chas E (Ellen)
- 8 Finlay Chas (Bernice)
- 10 Maritime Marine Workers Local
- 13

*GREEN RD (Dart) east from Wyse rd to Victoria

- Mt Hermon Cemetery
- School st crosses

GREENBANK DISTRICT, east from the south end of Young av Bridge, Ward 1.

SOUTH SIDE

- McDonald Francis (Clara)
- Smith Wilfred (Jean)
- *Eisan Ezra (Ada)
- DeForest Chas (Theresa)
- Higdon Ralph H (Marion)
- *Brown Thos D (Peggy)
- *Billard Percy J (Dorothy)
- Field Wm T (Edith)
- Marchand Gerald (Loretta)
- *LeBlanc Lewis Z (Marle)
- Isenor Ralph (Annie)
- *Finck Albert J (Ellen)
- Foabin Michael
- Muir Gerald (Louise)
- Hogan Lloyd C (Margt)
- Lynds David F (Lorna)
- Gray Bill (Beatrice)

GREENWOOD AV, north from Marlborough Woods to Belmont.

EAST SIDE

- 3 Hiltz Victor W (Jean)
- 5*Fry Fredk R (Marion)
- 7*Walsh Percy M (Margt)
- 9*Walsh Maureen Mrs
- 11*Shatford J M (Sara)
- Rexton rd crosses

13

- 15 Frewer F C
- 17*Sperry Clyde W (Florence)
- 19*Robertson Harold D (Katherine)
- 27 Myatt Laurie W (Katherine)
- 33*MacKintosh Jas F (Marion)
- 35*Johnson Robt E (Elizabeth)
- 39*Worthen Victor M (Hazel)
- 41*Geary Gerald E (Alice)
- Belmont crosses

WEST SIDE

- 2*Herald Chas A (Theodora)
- 6*Wood Gerald R (Anne)
- 10*Dickson Henry E (Lynn)
- Rexton rd crosses
- 14*Greenblat Jayson H (Ann)
- 28*Backman G Phillip (Rita)
- 32 Lewis Augustus A J (Norma)
- 34*Mosher Reginald A (Dorothy)
- 36*Theakston Robt (Eileen)
- 38*Cragg Edwd F (Audrey)
- 40*Ritcey Gerald C (Mary)
- Belmont crosses

*GROVE (Dart) east from Halifax Harbour to Windmill rd

- 2*Beaulieu Roseire (Etienneette)
- 4*Dares Thos A (Mary)
- Dares Herbert F
- 6*Burke Albert O (Marie)
- 8*Wood Murray D (Dorothy)
- 10*Moir Jas S (Lillian)

*HAIG (Dart) north from Elmwood av to Stairs

- EAST SIDE
- 1 Gaetz Martha Mrs
 - 3*Shedowski Raymond (Marion)
 - 5*Walsh Francis R (Frances)

HANOVER, west from 1326 Barrington to Union, Ward 6,

NORTH SIDE

- ◆ Veith st crosses
- 19 Shiers Arthur E (Rose)
- 19½ Currie Bridget Mrs

SOUTH SIDE

- 14*Gale Chas B (Gladys)
- ◆ Veith st crosses

HARBOUR DR, (Dart) south from 9 Tupper Grove

- 9 Keddy Ralph (Ethel)
- 11*Bennett David J (Anne)
- 13*Bennett Alton W (Garnetta)
- 15*Potter Douglas F (Jean)
- 17 Murphy Lawrence
- Harper Walter (Mararet)
- (Joan)
- 19*Patterson Douglas
- 21*Hoskin Wm A (Doreen)
- 23 Keddy Albert Mrs
- 24*Boyd Hedley (G)
- 26 Warner Ernest
- *Sawler Aubrey A (Kathleen)
- 28*Ritchie Robt A (Shirley)

HARBOUR VIEW DRIVE, runs from Young av to Tower rd.

- 96*Farrell Wm E (Nann)
- 98*Harlow Chas M (Mary)
- 100*Prentice Percy (Myra)
- 102*Bannett Manuel J (Jean)
- 104*Isnor Wm A
- 108*Helpard Raymond H (Alice)
- 110 Ryan Thompson D (Hughena)
- 114*Rule James L (Cynthia)
- 116 Gallagher Thomas M (Norma)
- 118*Power Geo P (Jessie)

*HARE (Dart) east from Upper Water to Windmill rd

NORTH SIDE

- 3*Oakes Joseph W (Margaret)
- ◆ Fairbanks st crosses

SOUTH SIDE

- 2*Furness John E (Catherine)
- ◆ Fairbanks st crosses

HARRIS, west from 124 Maynard to Agricola, Ward 5.

NORTH SIDE

- 7
- 9 Messervey Francis (Sarah)
- Quinn Clifford H (Caroline)
- Roemer George (Ena)
- 11 Ferguson Gordon (Mary)
- Appleby David (Mary)
- 13 Corney Aberdeen I (Edna)
- Finanders Louls (Violet)
- 15 Conrod Chas S (Gladys)
- Holland Mary Mrs
- 17*Pottle James (Angeline)
- 19*Billard Robt (Nellie)
- 21 Dunswoth Robt F (Katherine)
- Julian Ferdinand (Margaret)
- 23 Deveau Peter J (Gertrude)
- Deveau J Leger (Frances)
- 25*Al-Molky Saleem (Charlotte)

SOUTH SIDE

- 2 Sheridan Wm E rooming house
- Davis George (Dorothy)
- Doucette Frank (Hilda)
- Fleet Donald
- 4 Johnson John J (Mary)
- *Johnson John A (Elva)
- 6*Miller Harold V
- Compagnon Harold (Edna)
- 8*Horwill Harry A (Margaret)
- 10*Isnor Enid
- 12*Hughes John
- 14 Flemming Cecil M (Doris)
- Walsh Ruby Mrs
- 16*Murphy Catherine
- 18 Lewis Gordon J (Mildred)
- Doucette Allison J (Eileen)
- Brown Louis (Hazel)
- 20 Nelligan Lawrence barber
- *Stroud Lillian Mrs

HART, south from Bayers rd to Gedhart, second west of Connaught av, Ward 6.

Not built on

HARVARD, north from 221 Quinpool Rd to Chebucto Rd Ward 4.

EAST SIDE

- 5 Wilkie Fredk R (Grace)
- 7 Donoven Lawrence T
- ◆ Yale st ends
- 33*Smith Catherine Mrs
- 35 Mader Louis E (Ann)
- 35½ Harrington Donald (Lenora)
- 37 Birt Harold J (Mary) wtchmkr
- 37½*Linder Jos
- 39 MacDonald Mildred Mrs
- 39½ Garton W N (Wilma)
- ◆ Yukon st ends
- 41*Reid L Mark (Laura)
- 43*Chaddock Frances L Mrs
- 45*Walsh Ruby Mrs
- 47*Jolemore Elizabeth Mrs
- ◆ Allan st crosses
- ◆ Lawrence st ends
- ◆ Duncan st ends

WEST SIDE

- 4*Matheson W Harry (Mary)
- 14*Novack Louis (Ann)
- 16 Brannen Harris (Blanche)
- 16½*Hubley Walter S (H Aileen)
- 20*Menchions Chas (Olive)
- 20A White Colin (Jessie)
- 20B Robertson Bruce A (Helen)
- 22*Richardson Harold J (Ellie)
- Scallan Benedict (Constance)
- 24*Sitland Gladys Mrs
- 26*Knapp Edward (Hilda)
- 28*Dauphinee Christian Mrs
- 30*Grealey William (Winnifred)
- 32 Hill Arthur H (Muriel)
- 38*Moreash Reid W (May)
- 40 Bowes Harold G (Audrey)
- 42*Redmond Ruth Mrs
- 44*Saunders John R (Gladys)
- 46*Ferguson Wallace J (Vera)
- 48*Fister Chas J (Margaret)
- 50*Heenan Wm C (Martha)
- 50½ Collins John M (Margt)
- ◆ Allan st crosses
- 58 Scott Pierre L (Frances)
- 60*Hum Thomas (Bernice)
- 62*Williams William C (Winnifred)
- 64*MacDonald Burton O (Velena)
- 68*Mullane Thos W (Annie)
- 70*Sheehan James J (Alice)
- 72*Blenkhorn Ida M
- 74*Kingsbury Herbert C (Lillian)
- 76*Bremner John D
- 78*MacLaughlin Edwd S (Edith)
- 80*Arnold Brenton R (Ella)
- 82*Worth Annie Mrs
- 84*Guy Susan Mrs
- 86*Huggins John A (Ellen)
- 122*Lewis Frank B (Shirley)
- 124*Burns Mary Mrs
- 126*Connors Chas J (Zita)

HARVEY, west from 262 Barrington to Church, Ward 1.

NORTH SIDE

- 31*Dauphinee Helen E
- 33*MacDonald Norman P (Dorothy)
- 35 Silver Catherine Mrs
- 37*Wilneff Laura Mrs

SOUTH SIDE

- 4 Martell Arthur W (Monica)
- Jenpen, Karl C (Annie)
- Absent
- Gates James W (Mildred)
- Oliver Fred W (Helen M)
- Oliver Frederick W E (Hazel C)
- Young Eva M Mrs
- 8 Income Tax Office
- Income Tax (Estates)
- 12*Socolo Jacob (Sylvia)
- 14 Mahar Gerald J (Alice M)
- 16 Knickle Clarence W (Violet)
- 18*Stech Henry J (Florence)
- 20*Preedy Wm M (Annie)
- 22*Noel Bertram E (Gertrude)
- 24*Stewart Florence M
- Chance Peter (Margt)
- 26 Armitage Rodey A G (Geraldine)
- 28*Mitchell N Cyril (Geraldine)

MARITIME WAREHOUSING & TRANSFER CO. LTD.

MOVING

PACKING

STORAGE

HOUSEHOLD AND MERCANTILE
AGENTS: ALLIED VAN LINES

PHONE 3-1297

153 LOWER WATER STREET

1950

P.O. BOX 41

HA

Ochterloney

- 11 Deyoung Nellie Mrs
- 11½ Walsh Michael J (Edith)
Settle Lawrence E (Harriet)
- 15 Northrup Bessie M Mrs
- 17 Leadley Beulah Mrs
- 19 Warner's Radio Service
- 19½ Warner Wilfred A (Mildred)
- 21 Dunn J P & Son plumbers
- 23 Dares J Albert (Hazel)
- 27 Carroll Mina Mrs
- 29 Ferguson John J gro
- Edward st crosses
- 31 Junior Apparel Shop
Lady Apparel Shop
- 33 Sharkey Ada B
Livingstone Aubrey B (Nadine)
Sutherland Stanley J (Gertrude)
Trider Walter Mrs
- 35 Vacant
- 35½ Distinctive Beauty Salon
- 37 Coates Wm T tobacco
- 39*Gentles Phyllis
- 41 Gentles Charles D
Gentles Verna Minr
- 43 Boehner Frank (Greta)
- 45*Murphy Ivan R (Vera)
- 49 Meador Wm (Mary)
- 51 Leck Frank G (Gertrude)
- King street crosses
- 53 O'Toole Frank (Mary)
Laing Hubert E (Una)
- 53½ Shortt Gerald Y (Hattie)
- 55 Power Ralph D (Elsie)
- 57 Jackson Kenneth (Margaret)
- 59 McKeown Clarence G (Mabel)
- 61 Davis Roy (Marg)
- 63 Horner John S (Ahnne)
- 65 Pickering Nellie Mrs
- 67*O'Toole Joseph J (Margaret)
- Wentworth street crosses
- Dundas street crosses
- 91 Preeper Harry T (Mae)
- 93*Preeper Annie L Mrs
- 95 Grady James Mrs
- 97*Richards Alfred (Theresa)
- 99 Elliot House tea room & tourist
- DeYoung Mary A
- 101 Coates Francis B (Roselia)
- 103 Young Donald L (Lucille)
- 105 Ferguson Nicholas J used car
parts
- Victoria road crosses
- 109*Awalt J Stanley (Ella)
- 113 Shorten Bella Mrs
- 115 Young Frank (Bessie)
Young's Confectionery
- 117*MacKinnon Howard W (Frances)
- 121 Lively Harold H (Freda)
- 123 Jordan Archibald F (Eva)
- 125 MacLeod Monument Works
- 127 Teasdale Bros groc and meats
- Pine street crosses
- 133 Wirrell Archibald J
Trider Martin J (Gloria)
- 135 Vacant
- 137 Wallace Percy A
- 147 Burley Muriel Mrs
- 147½ Thompson Cyril A (Hilda)
- 149*Ferguson Nicholas J (Bride)
- 151 Warner Edward (Eliza)
- 153 Slaunwhite Arnold J (Freda)
- 155 Lethbridge Chas T service stn
Flinn & Graham Automotive
Repairs
- Maple street crosses
- 173 Maple Apartments
- 1 Lockhart Charlotte
- 2 Marks Parker Mrs
- 3 Stephenson J A
- 4 Davis Jean A Mrs
- 5 McKenzie Ada R
- 6 MacDonald R N
- 7 Theriault Lillian
- 8 Murdock Rebecca Mrs
- 9 Brown James A
- Street contd—
- 177 Young Margaret Mrs
- 10 Peters Reginald (Laura)
- 12 Lovett Noel (Evelyn)

SOUTH SIDE

- 8 Fong Lee laundry
- 12 Empire Chain Store
- 16 La Pierre Mary Mrs
- 18 Electrical Shoe Repairs
- 22 Teasdale Bros grocers
- 26 Loughnane Donald A (Mary)
Vacant
- Edward street crosses
- 28 First Floor—
Seaboard Motors Ltd
- Second Floor—
Cooper Tile & Ceramics
RCMP (Dart Detachment)
Broughton A W Pitwood
Agency Ltd
- 40 St Peter's Hall
- 44 Marsters John F (Sophia)
- King street crosses
- 52 Grace United Church
- 58 Webber Cecil R Rev (Georgina)
- 60 Patterson's Confectionery
- 62 Patterson Emily
- 64 Farquharson Jessie E Mrs
- 66-68 Lahey James F painters &
decorators
- 70 Freemason's Hall
- 72 Lushington Henry (Catherine)
- Wentworth street crosses
- 80 Milson John E (Minnie)
- 82 Town Hall
Town Clerk's Office
Office of Tax Collector
Office of Town Assessor
Secretary of School Board
Mayor's Office
Town Engineer
Welfare Dept
- 86 Allan Grace Mrs
Baker Isabel Mrs
Robb Maude D
- Dundas street crosses
- 90*DeLouchry Geo (Catherine)
- 92 McKenna Charles (Elizabeth)
Hilohie Reginald C (Rita)
Pittamitz Josef (Hilda)
- 96 Ring Regd G (Helen)
*Sullivan Wm V (Edith)
- 98*Webber Roy T (Bertha)
- 100 Hamilton Geo N (Marjorie)
- 102 United Baptist Church
- Victoria road crosses
- 108 Silver Bertha Mrs
Misener Margaret Mrs
- 110 Gray Mary Mrs
Coyle Maurice (Angelina)
Solesbery Edwd (Pearl)
- 114*Creighton Sarah Mrs
Lovitt W Malcolm (Viola)
- 118*Hyde Gertrude Mrs
- 120*Patterson Alfred G (Katie)
Judge Regd G (Lillian)
- 122 Mosher Charlotte Mrs
- 124*Fortune John F (Effie)
- Pine street crosses
- Dartmouth High School
- 150 Greenvale Apartments
Apartments—
Myrer Eunice H
Quinlan Clara G
Sutherland Margaret I
Crathorne Ethel A
Allan Constance C
Drury Mabel S
Davison David (Freda)
Seelye J W
Martheleur Anne
Hines Mary K
- 152*Rosere Lester A (Dorothy)
- 154*Wolfenden Cecil A (Thelma)
- 156*Jacobson Saml G (Muriel)
Jacobson N I Rose
- 162 Wrigglesworth Samuel C
(Beatrice)
- 164*MacRae Murdock W (Margaret)
- 166*Duncan Carl S (Elsie)
- 168*Weagle Vernon T (Irene)
- 170 Vickery James H (Kathryn)

OGILVIE, west from View to Tower rd, Ward 1.

- NORTH SIDE
- 1*Bell Ernest A (Nita)
- 5 Le Moine Robt E (Marjorie)
- 7*Davidson Ralph W (Dorothy)
- 9*Drope James B (Joyce)
- 11*McDonald Gerald P (Margaret)
- 15*Oldham Victor (Edna)
House under constn
- 17*Lyons James M (Eva)
- 21*Aldous John G (Eileen)
- 23*MacKinnon Alex H (Ann)
- SOUTH SIDE
- 2*Mack Susan L Mrs
- 8 Wamboldt George M (Alice)
- 10*Ovenstone Hogarth (J Margt)
- 12*Haverstock A Bordon (Catherine)
- 14*Clark Norman (Adeline)
- 16*White Gladys Mrs
- 18*Worth J E (Elizabeth)
- 20*Frost Wm H (Marie)
- 22*White John E (Pearl)

*OLD FERRY RD (Dart), west from harbour and crossing Pleasant.

- NORTH SIDE
- 37 Urquhart Cyril
- 39*Creighton Charles J (Ruth)
- 41 Elford Annie Mrs
*Partridge John H (Phoebe)
Pleasant crosses
- 45 Carras Andrew (Lucy)
- 45A*Osborne Earl M (Merna)
- 47*Hetherington Bruce (Fay)
- 59 Williams Fredk R (Lydia)
- SOUTH SIDE
- 32*Thornton Fred H (Ruth)
- 34*Myers Earl W (Elizth)
- 36*Hatt Murray L (Margaret)
- 38 Vipond Lawrence (Mary)
- 38A Orman Harold
- 40*Thomas Gordon (Jeanne)
- 48*Hurst L George
- 50*Norris Stanley K (Ethel)
Dartmouth Machine Co Ltd

ONTARIO, west from 290 Maynard to Agricola, Ward 6.

- NORTH SIDE
- 1*Kileen Alice
- 7 Mercer Albert E (Helen)
- 7½*Neate Fred (Grace)
Frezzel R A (Lillian)
- 9 Pearson Alberta
- 9½ Bernstein Natham (Eweyin)
- 11*Elwood Thomas H (Anne)
- SOUTH SIDE
- Belle Aire terrace ends
- 2*MacFadyen Trixie Mrs
- 2½ MacLean Ronald J (Bernice)
- 4 Simpson Thomas J (Evelyn)
- 6*Rudolph Calvin (Marie)

OWEN, name changed to SOUTH-WOOD DRIVE.

OXFORD, north from Oakland rd to Jubilee rd, Wards 1-2-3-4-5-6.

- EAST SIDE
- South street crosses
- Coburg road crosses
- 53 Stairs Kathleen
- 55*Hobson John A (Helen)
- 59*MacDonald John A (Marguerite)
- 61*Payzant Wm L
- 79*Hubley Howard H (Nita)
Saunders J Ralph (Mary)
- 81 Bethune Clarence M
- 83 —
- 85*Ester Beatrice M Mrs
Sim Edward W W (Mabel)
- 87 Parker Lillian T
- 87½ West Florence Mrs
- 89*Williams Ivan (Eileen)
- 91 Vacant
- 93*Thompson T Walter (Barbara)

- 95*Brookfield Saml C
- Jennings street ends
- 97*Roper Harry L (C)
- 99*Coward N Barrie
paediatrician
- 101 Mahon Albert G (J)
- 103 Harrison Wm (Vera)
- 107 Waterman R Harold
- 109*Curry Eric M (Est)
- 111 Commodore Apartme

Apartments—

- 1 Appleton Norah
- 2 Sutton Jerimah
- 3 MacLeod A A
(Constance)
- 4 Wilson Jean G
- 5 Murphy Joseph
- 6 Dunn Harold
- 7 Murphy Harry
- 8 Naugler K De
- 9 Gabriel James
- 10 Campbell Mar
- 11 Lacombe Doug
- 12 Cullen John F
- 13 Strong Gerald
- 14 Harnett James
- 15 Gowen Esther
- 15A Schroer Clau
(Winifred)
- 16 Reed Frances
- 17 Simpson Will
rude)
- 18 Hiselet Ala
- 18A Bowser R
- 19 MacDonald K
- 20 Rodriguez A
- 21 Blackie E S
- 22 MacDonald
- 23 MacKay Dor
- 24 Earnshaw Et
- 25 MacKinnon
(Pauline)
- 26 Norman Me

Street contd—

- 115*Carney Michael
- 117*Archibald Lewi
dentist
- Jubilee road
- 129 St Thomas Aqu
Quinlan John
- Cornwall stree
- 157*Boudreau Char
- 159*O'Connor Juan
MacAloney Fr
- 161*Hebb Frances
- 163*Aliotis Nichol
- *York street
- 165*McDermald D
- 169*McGillone Geo
Beals John N
- 171 Morton Gord
- 171½ MacPhee H
- 173*Stevens Fann

* Mott street

- 177*Whiteley Jo
- 179*Finlay Wm
- 181 Vacant
- 181½*Webber T
- 183*Fraser Geor
- 185*MacCormack
- 185½ Hughes J
- 187*Merritt Cha
- 189 Durand M
- 189½ Troop Dc
- 193 McPHERSON
Apartments—
- 1 Bruce-Wi
- 2 Cannon
- 3 Ritcey I
- 4 Thorpe
- 5 Lynch G
- 6 Ferguson
- 7 Vacant

Street contd.

- 195*Alkens Ro
- 197*Longard A
- Pepperell
- Quinpool
- Oxford St
- 225*Blumentha

The HALIFAX INSURANCE Company

"Protecting Since 1809"
HALIFAX, N.S.

88
HOLLIS ST.

TELEPHONES
3-8152-3-8154

- 54°Opie Hugh C (Winifred)
- 62°Wald Dora Mrs
- 64°Keating Edith
- 66°Balcolm Roy I (Deborah)
- 68°Smith Annie M Mrs
- 70 McCulloch Harry W (Jennie)
- 72°Melvin Ernest W (Edith)
- 76°Orsgood Albert E (Catherine)
Coleman Harold J (Ethel)
- ◆ Jubilee rd crosses
- 80°Williams Wm A (Emily)
- 82°Smith G Edwd (Grace)
- 86°Crooks John H (Florence)
- ◆ Cedar st crosses
- 104-110 Junior High School under construction
- 112°Kirby Jason F (Helen)
- 114 Kennedy Allan J (Verna)
- 116 Young Lawrence J (Margt)

CHURCH, north from 39 South to Morris, Ward 1.

- EAST SIDE**
- 5°Mitchell Bessie Mrs
 - 7°Puddington Edmund K (Lillie R)
 - 9 Braden Jean H Mrs
 - 11 Faulkner Wm (Eva)
 - 15°Brine Lillian Mrs
Isnor Chas E (Lucy)
 - ◆ Harvey st ends
 - 17 Norris Vincent (Jane)
 - 19 Purcell Benjamin H (Catherine)
 - 21 Sinclair Donald W (Eileen)
 - 23 Wedge Frank A (Jessie)
 - 25°Edwards Charlotte Mrs
 - 27 Kilgour Kenneth G (Beatrice)
- WEST SIDE**
- 2 Boudreau Hilaire A (Mildred)
 - 8°Wills Willard (Agatha)
 - 12 Fownes Cecil L (Maud)
 - 14°Mills Leo A (Olive)
Hendsbee Cecil (Eva)
Chassian Jos
 - 16°Dando Clifford G (Eva)
 - 18°Myles Herbert (Ruth)
Myles Fred
 - 22°Hood Gilbert W (Phyllis)
 - 24°Manolopoulos Geo (Helen)
 - 28°Orr Frank A (Anorah)
Orr Joseph R (Josephine)
 - 30°Arab R A (Teresa)
 - 32°Lucas Evered J (Maude)
 - 34°Joyce Mary A
 - 40°Smith Earl F (Claire)
Smith Rose E Mrs

CHURCH (Dart), east from Halifax Harbor to Wentworth.

- NORTH SIDE**
- 7 Harbour Cleaners
Nova Scotia Liquor Commission
 - 9°Thouless James (Effie)
 - 11 Vacant
 - ◆ Thouless Henry H I (Jessie)
Commercial crosses
 - 19°Garden Cecil M (Edna)
 - 21°Richards Isabel Mrs
Lunn Ferris G (Agnes)
 - ◆ Edwards crosses
 - 27 Grant Jas R (Mary)
 - 29°Hanright Rex C (Gladys)
 - 31 Deveau Adolph J (Margt)
Wagener L Ross (Jean)
 - 33°Creighton Helen Mrs
 - 35°McNeil Eddison (Pearl)
 - 37°Young John A (Ellen)
 - ◆ King crosses
 - 39 Latham Wm P (Elizabeth)
 - 49°Cleworth John (Edith)
- SOUTH SIDE**
- ◆ Commercial crosses
 - ◆ Edward crosses
 - 30°Young Geo H (Hilda)
 - ◆ King crosses
 - 42°Gray Ethel wid Jas
 - 44°Beazley E Maurice (Kathleen)

CHURCHILL DRIVE (Old Watermain) runs west from Quinn, first north of Quinpool road, Ward 4.

- EAST SIDE**
- 1 —
 - 7°Lloyd David (Alexandra)
 - 9°Titus Arthur W (Lorraine)
 - ◆ Blink Bonnie ter commences
 - 19°James Alan McK (Clara)
 - 21°Pepper Ralph A (Audrey)
MacDonald st crosses
Flinn Park
 - ◆ Flinn st ends
 - 43°Donovan Harold S (Rita)
 - 45°Mann Oswald D (Jean)
 - 47°Roberts Richard (Maureen)
 - 71°Todd Arthur W (Olive)
Robinson Eugene (Ida)
 - 75°Johnson Frank (Viola)

WEST SIDE

- 2 MacGregor Hector W (Lois)
- 4°Gorman John J (Agnes)
- 10°Trask Herman A (Adelaide)
- 12°Pierce Frank D (Minnie)
- 14°Trainor Chas L (Adrien)
- 16°Shaffelburg Roy H (Gladys)
MacDonald st crosses
- 42°Lohnes Harold D (Jeannette)
- 44°O'Flaherty Gordon R (Frances)
- 46°Dingle Roy C (Ann)
- 48 1 Thomas Chas A (Betty)
2 Landry Wm A (Anita)
3 Patrick Harry (Rita)
4 Mahen Gordon H (Helen)
5 Wightman Cecil K (Erma)
6 Graham Raymond S (Gwendolyn)
- 50 Gray Kenneth H (Evelyn)
Fraser Douglas M (Margt)
Eaton R C (Isabel)
- 56°Jennings Percy W (Hosie)
- 58°Cross Arthur G (Hazel)
- 60 MacLachlan Geo D (Beatrice)
60A Wilkie John (Flora)
- 62°McEmon C Dewey (Evelyn)
- 64°Power Chauncy B W (Zenona)
- 66°Peach Geo T (Mary)
- 68°Beed Harold P (Frances)

CLAREMONT Southwest from Windsor to Connolly.

- EAST SIDE**
- 95°Clark Thos R (Sarah A)
 - 97 Barrett Arthur J (Mary)
 - ◆ Duffus st Ext ends

WEST SIDE
Not built on

CLARENCE, from Ocean Terminals to Young av.

- 2 Smith Wilfred (Jean)
- McDonald Francis (Clara)
- 4 DeForest Chas (Theresa)
Higdon Ralph H (Marion)
- 8°O'Neill Chas W (Alice)
- 10°Finck Albert J (Ellen)
- 12°Munro Harry F (Violet)
- 14 Brine Fred G (Hazel)
- 16°Power Cornelius M (Venita)
- 18 Coleman Alice Mrs
- 20 Muir Gerald W (Louise)
Hogan Lloyd C (Margt)
- 22°Roy Clarence (Jane)
- 22½°Bonnar Wm A (Emma)
- 24°Mont Alice Mrs
- 26 Vacant
- 26½°Rinehart Geo W (Jenny)
- 28 Reddin Jas (Hilda)
- 30 Bellefontaine Grace Mrs
- 30½ Dingwall Gordon (Rita)
- 32°Ward Ernest E
- 32½ Scallion Kenneth E (Grace)
- 44 Barnaby Arthur L (Margt)
- 46 Clarke Wm (Ada)

CLEVELAND CRES (Dart), west and north from Crichton av.

NORTH AND EAST SIDES

- 1 MacDonald J Winston (Muriel)
- 1½ Leon Gordon R (Nellie)
- 3°Kent Arthur V (Nora R)
- 5°Young Crossman H (Pauline)
- 9°Hand Clement E (Edith)
- 11 Froom Geo D (Jessie)
- 13°Bartlett James B (Marion)
- 15°Asseltine Harry W (Leta)
- 17 Gray Regd J (Olive)
- 19°Trider Charles F (Theima)
- 21°MacDonald Murdoch A (Helena)
- 23 Wilcox Noren (Georgina)
- 25°McCall Wm J (Margt)

SOUTH AND WEST SIDES

- 2 —
- 6°Wrathall Harry N (Amanda)
- 10 Vacant
- 12°Sprague Gilbert W (Ivy)
- 14°MacKinley Ralph J (Margt)
- 20°Forsyth Ian K (Winifred)
- 24°Hiltz Malcolm M (Mildred)
- 26°Farquhar John B (Audrey)

**CLIFF (Dart), north from Upper Water to Fairbanks.
Not built on**

CLIFTON, north Clifton from 127 Cunard to St Albans, Ward 5.

- EAST SIDE**
- 1 Smith Thos grocer
 - 9 Smith Thos (Mae)
 - 11 Hallett Abraham R (Rose)
 - 13 Moulton J A plumbing & heating
 - 17°Keeping Harold G (May)
 - 21 Walker Arthur J (Myrtle)
 - 23°Foster Arthur K (Helen)
 - 25 Streach Ralph F (Evelyn)
 - 25½ Borgald Hiram A (Katheleen)
 - 33 Shay Harold (Edna)
Croucher George
O'Laughlin William
 - 35°Keddy Albt J (Pearl)
 - 41°MacLellan Duncan H (Mary)
MacDonald Ronald (Rose)
 - 43 Jewers Frank F (Mary)
Hill Wilfred L (Mollie)
 - 49°Umlah Neil J (Mary)
 - 55°Patterson Evelyn Mrs
 - 59°DeYoung Chas (Louise)
 - 61 Bonnell H E
 - 65°Trenaman Harry T (Goldie)
 - 85°Eisenhauer Wesley J (Ellie)
 - 89 De Stephen Frank plumbing & heating
 - ◆ Charles st crosses
 - Willow st crosses
 - 131 Mason Orville (Hattie)
Robar Stanley W (Bertha)
 - ◆ North st crosses
 - 147 MacLeod Harold (Beatrice)
Boutiller Harry (Helen)
 - 149 Sweeney Fred (Odessa)
 - 153 Baxter Duncan (Ruth)
 - 155 Hardiman Mary Mrs
 - 157 Hartnett Jos J (Ruby)
 - 159 Mitchell Ira W (Marguerite)
 - 169 Jackson Lester R Ltd
 - 177 Gilfoy Harry W (Mary)
 - 179°Poole George A (Susan)
 - 189°Goodhew Dorothy
 - 193 Croucher James C (Mary)
 - 201°Brady Brian (Mae)
 - 205 Riley Anne Mrs
Coffey Jas A (Helen)
 - 209°Ryan Helen Mrs
 - 213°Smith Norman R (Gladys)
 - 219°Gay Mary Mrs
 - 229 Clements Thomas J (Irene)
 - 229½ Munro Maynard (Florence)
 - 231 Rhyno Howard H (Doris)
Fader Freeman N (Ruby)
 - 237°Miles Charles (Blanche)

1945

ROLPH CLARK STONE LIMITED

Lithographers AND Color Printers

Room 432 ROY BUILDING Barrington St HALIFAX Phone 3-7967

Letterheads Envelopes Cheques

High-class Labels and Wrappers of every description Showcards Cutouts

WINDOW DISPLAYS

MAPS, PLANS

CALENDARS POSTERS

C. H. BARNES

Manager MARITIME PROVINCES Res. Phone 3-0120

PHONE 6-2217

Chittick's Ice

WHOLESALE AND RETAIL

DELIVERIES IN HALIFAX AND DARTMOUTH

PHONE 6-2217

GREEN, west from 166 Barrington to Queen, Ward 1.

EAST SIDE

- 1*Watson Arthur (Elsie)
- 3 Rushton Ernest D (Mildred)

WEST SIDE

- 10 1 Ingram Stanley (Helen)
- 2 Browneau John W
- 3 Murphy Chas
- 4 Baker Carl
- 5 Betts Roland M (Freda)
- 14 Lindsay Jean McC Mrs
- 16 Baker Donald (Helen)
- Longley John W (Dorcas)
- 18 Longley Chas F (Doris)
- *Longley Lois E Mrs
- 20*Doody Catherine Mrs
- 24*McPherson Georgina Mrs
- Harvey Chas H (Margt)
- Horton Horace (Harriette)
- Fortune Marcus A (Beatrice)
- Carroll Henry C
- 26*Smilestone Harry (Rebecca)
- MacLennan Robt M
- 28 Carreau Augustus F (Dora)
- 30*Connor May E

*GREEN (Dart), east from King to Wentworth.

NORTH SIDE

- 5*Smith Edgar D (Isabel)
- 7*Warner Nellie G
- 9*Mitchell Cedric G (Louise)
- 11 Sherman Fred (Doris)

SOUTH SIDE

- 2*Laybolt Stephen E (Emma)
- 4*White Harry W (Corinne)
- Porter Oscar S
- 6*Findley Chas E (Ellen)
- 8 Johnson Jas (Elizth)
- 10 Absent

*GREEN RD (Dart) east from Wyse rd to Victoria

- Mt Hermon Cemetery
- School at crosses

GREENBANK DISTRICT, east from the south end of Young av Bridge, Ward 1

NORTH SIDE

- Muir Harry (Thelma)
- *Fobin Margt Mrs
- *Stone Harry (Elizth)
- *Munroe Alex (Mary)
- *MacLeod Jas (Mary)
- *Marshall Margt Mrs
- Hughes Epheriam (Catherine)
- *Billard Selma Mrs

SOUTH SIDE

- *Billard Fred A (Margt)
- *Elsan Ezra (Ada)
- *Le Blanc Louis (Marie)
- *Gooble Herbt (Isabel)
- *Isenor Alfred (Annie)
- Scallion Kenneth (Grace)
- *Scallion Harold P (Genevieve)
- Mills Theresa Mrs
- *Marchant Amodeo (Stella)
- Billard Percy (Dorothy)
- *Smith Wilfred F (Jean)
- Fifield Wm T (Edith)
- *Rinehart Geo (Jennie)
- Colman John (Carrie)
- Fisher Wm G (Gertrude)
- Redden James (Hilda)
- *Ward Ernest (Lottie)
- *Knox Russell (Ruby)
- Knox Carl (Mary)

GREENWOOD, north from Inglis to Oakland rd, Ward 1.

EAST SIDE

- 3*MacKintosh Marion Mrs
- 5*Johnson Robt E (Elizth)
- 9*Worthen Victor M (Hazel)
- 11*Geary Gerald (Alice)
- Belmont crosses

WEST SIDE

- 2 Lewis A A J (Norma)
- 4*Smith Gordon E (Frances)
- 6*Theakston Robt (Eileen)
- 8 Cragg Edwd F (Audrey)
- 10*Ritcey Gerald C (Mary)
- Belmont crosses

*GROVE (Dart) east from Halifax Harbour to Windmill rd Not built on

*HAIG (Dart) north from Elmwood av to Stairs

EAST SIDE

- 1 Greenhalgh Jas (Sarah)
- 3*Pernak Adolf R (Ida)
- 5*Walsh Francis R (Frances)

HANOVER, west from 1326 Barrington to Union, Ward 6.

NORTH SIDE

- Velth st crosses
- 19 Shires Arthur E (Rose)
- 19 1/2 Currie Bridget Mrs

SOUTH SIDE

- 14 Boache Clifford (Catherine)
- Velth st crosses

*HARE (Dart) east from Upper Water to Windmill rd

NORTH SIDE

- 3*Bowie Wm C
- Sheeves Louis (Blanche)
- Fairbanks st crosses

SOUTH SIDE

- Fairbanks st crosses
- 30*Jennett Wm R (Florence)

HARRIS, west from 124 Maynard to Agricola, Ward 5.

NORTH SIDE

- 7 Wagner Tours Ltd garage
- 9 Messervey Francis (Sarah)
- Quinn Clifford H (Caroline)
- 11 Ferguson Gordon (Mary)
- Croke Edgar P (Eunice)
- 13 Corney Aberdeen I (Edna)
- Finanders Louis (Violet)
- 15 Conrod Chas S (Gladys)
- Holland Mayme Mrs
- 17*Pottle Jas (Angelina)
- 19*Billard Robt (Nellie)
- 21 Dunswoth Fredk (Katherine)
- 23 Downey Joseph (Florence)
- Norman Joseph A (Roseann)
- 25*Al-Molky Saleem (Charlotte)

SOUTH SIDE

- 2 Sheridan Wm E rooming hse
- 4*Johnson John A (Elva)
- Dickson Frances Mrs
- 6*Miller Harold P (Mary)
- Compagon Harold (Edna)
- 8*Spencer Florence Mrs
- Adams Roy (Elizth)
- 10*Isnor Stella V
- 12*Hughes John
- 14 Zwicker Reginald (Rita)
- Walsh Ruby Mrs
- 16*Lohnes F La Mont (Nellie)
- Johnson John (Margt)
- 18*MacLeod Geo (Jessie)
- Barbour Wilfred (Grace)
- 20 Nelligan L barber
- Stroud Ray (Lillian)
- Miles Chelsea (Jessie)
- Degruchy Wm G (Jane)

HART, south from Bayers rd to Gedhart, second west of Connaught av, Ward 6.

Not built on

HARVARD, north from 221 Quinpool Rd to Chebucto Rd Ward 4.

EAST SIDE

- 5 Wilkie Fredk R (Grace)

7 Donovan Laurence T (Lauretta)

Yale st ends

- 33*Smith James A (Catherine)
- 35 Mader Louis E (Ann)
- 35 1/2 Harrington Edwd J (Florence)

37 Rising Gerald (Barbara)

37 1/2 Linder Joseph (Tobe)

39 MacDonald Willard K (Mildred)

39 1/2 Bally John B

Yukon st ends

41*Reid L Mark (Laura)

43*Chaddock Chas H (Frances)

45*Walsh Francis W (Ruby)

MacMurray John F (Antoinette)

47 Jolemore Harold L (Phyllis)

Jolemore Elizth Mrs

Allan st crosses

WEST SIDE

4*Matheson W Harry (Mary)

14*Jackson Ernest P (Isabelle)

16 Page Theodore (Kathleen)

16 1/2 Johnstone David (Margt)

20*Menclions Chas (Oliva)

22*Richardson Harold J (Ellie)

Scallion Benedict (Constance)

24*Sitland Gladys Mrs

28*Knapp Edward (Hilda)

Pacey Floyd (Beryl)

28 MacKenzie Duncan R (Bridget)

30 Madden Winnifred

32*Auby Jas J (Josephine)

33 Christie Philip S (Barbara)

40 Bowes Harold G (Audra)

42*Redmond Robt A (Ruth)

44*Abbot Chesley G (Christina)

46*Ferguson Wallace J (Vera)

48*Zinck Spencer D (Eileen)

50*Heenan Wm C (Martha)

50 1/2 Collins John M (Margt)

Allan st crosses

58*Redmond John L (Jennie)

60*Hanrahan Marie

62*Guinan Isabell Mrs

64*MacDonald Burton O (Helena)

68*Mullane Thos W (Anne)

70*Sheehan Jas (Alice)

72*Blenkhorn Ida

74*Kingsbury Herbert (Lillian)

Moorhouse Arthur (Elsie)

76*Bremner John D

78 MacLaughlin Edwd S (Edith)

80*Arnold Brenton R (Ella M)

82*Worth Annie Mrs

84*Guy Susan Mrs

88*Huggins John A (Ellen)

124*Burns Thos M (Mary)

126 Connors Chas J (Zita)

HARVEY, west from 262 Barrington to Church, Ward 1.

NORTH SIDE

31*Dauphines Helen E

33 MacDonald Norman (Dorothy)

35 Silver Katherine Mrs

37*Wilneff Laura Mrs

SOUTH SIDE

4 Somers Mary

Whitman Pauline

Hooper D S (Mabel)

Bligh Fred P Hon (Etheline)

6-10 Vacant

12*Socolo Jacob (Sylvia)

14 Mahar Gerald J (Alice M)

16 Knickle Clarence W (Violet)

18*Stech Henry J (Florence)

20*Preedy Wm M (Annie)

22*Noel Bertram E (Gertrude)

24*Welch Joseph (Nellie)

26 Watson Alfred W (Olga)

28*Mitchell Cyril N (Geraldine)

ROLPH CLARK STONE LIMITED

Lithographers
AND
Color Printers

Room
432 ROY
BUILDING
Barrington St
HALIFAX
Phone 3-7967

Letterheads
Envelopes
Cheques

High-class
Labels and
Wrappers
of every
description
Showcards
Cutouts

WINDOW
DISPLAYS

MAPS, PLANS

CALENDARS
POSTERS

C. H. BARNES
Manager
MARITIME
PROVINCES

Res. Phone 3-0120



Chester

- 4 Boehner Ross (Catherine)
- 6 Sheppard Stanley (Minnie)
- 8 Herbert Eugene C (Hazel)
- 10 Godreau Leon (Ida)
- 12 Conrad Carl (Jean)
- 14 Muir Sylvanus H (Stella)
- 16 Burbridge Norman J (Eva)
- 18 Moulton Geo F (Evelyn)
- 20 Winters Aubrey W (Mary)
- 22 MacDonald Weldon B (Ellen)
- 24 Harnum Sterling E (Leona)
- 26 Dargie Arthur (Rose Marie)

CHESTNUT, north from 95 Co-
burg rd to Shirley, Wards 2-
3.

- EAST SIDE
- 1 Power Leonard J (Evelyn)
 - 3*Prince Frederika S Mrs
 - 5*Margeson Mary Mrs
 - 7 Dimock E Harrington (Myr-
lice)

- 11*Chisholm Colin A (Dora)
- 13*Josey Minnie Mrs
- 15*Sutcliffe Norman H (Eva)
- 21*Logan G Murray (Laurie)
- 25*Ellis Cyril B (Jean)
- 27 Duffy Hance E (Jean)
- 29 Lang Agnes Mrs

- Palmeter H S (Gladys)
- 31 Frellich L Burton (Jean)
- 33 Morrison Gilbert R (Hilda)

- Watt st crosses
- 37*Bitcey Everett M (Marjorie)
 - 39 Penny Frances

- 41 Reade Oscar U (Hazel)
- 43*Hall Esther Mac W Mrs
- 45*Christie A Geoffrey (Irene)
- 47 Doolittle Kenneth (Agnes)
- 47½ Stuart Willis (Mary)
- 49*Coleman Harold (Violet)
- 51*Sherman Norman L (Jessie R)

- 53 Currie John A (Nora)
- 55*Caithness Alma Mrs
- 57*MacLellan Mary C
- 69 Russell H A (Marguerite)
- Elliot Edith T

- 69*McDonald Jos F (Kathleen)
- 71*Smith Frank L (Mary)
- 73*Morrisson Ian A (Madeline)
- 75*Cashlane Mary A
- Garnet C F (Isabell)
- 77 Bagley Chas F (Alice)

- Jubilee rd crosses
- 79*Munro Wm C (Beatrice)
 - 81 Hagen Einar
 - 83 Matheson Errol J (Effie)
 - 85*Higgins John F
 - 85½ Higgins Harold J (Dorothy)
 - 87*Lowin Isabel

- Cedar st crosses
- 99*Akins Wm A (Mary)
 - 101*Bennett Ethel Mrs
 - 103 Joudrey Bruce (Lillian)
 - 105 MacDonaid Andrew (Joan)
 - 107*Peckham Harold T (Muriel)
 - 109*O'Connell Wm J (Stella)
 - 111 Moore Mary E Mrs
 - 113*Burke Pacific P (Elizabeth)
 - 115*Lawrence Edward P (Mabel)
 - 117 Lyldard Geo S (Mary)
 - 119 Sweeney Jas P (Rosella)

- WEST SIDE
- 2 Courtney Ella
 - 4*Chisholm Archd (Sophia)
 - 4½ Forrest W D Mrs
 - 16*Codner James H (Edith)

- Payzant st commences
- 22*Smith Ralph P (Mary)
 - 24*Barnstead Fred B (Gladys)
 - 26*Doull A Ernest (Isabell)
 - 28 Bean Raymond J (Elizabeth)
 - 30 Bouttler Lilla Mrs
 - Joy Fredk (Lillian)
 - 32*Fraser E W (Caroline)

- Watt st crosses
- 40 Murray Jessie B Mrs

- 42 Lipsett Beryl
- *Purchase Fredk W (Marion)
- 44*Mingo Edgar W (Lila)
- Reardon John H (Patricia)
- 46 Allen Winnifred Mrs
- 48*Beatty Stanley (Mary)
- 50*Power Wm L (Margt)
- 52*Robinson Stewart I (Flor-
ence)

- 54*Ople H C (Winnifred)
- 62*McInerney Burke P (Nellie)
- 64*Keating Laura M Mrs
- 66*Balcom Roy I (Deborah)
- 68*Smith Anne M Mrs
- 70 McCulloch Harry W (Jennie)
- 72*Melvin Ernest W (Edith)
- 76 Coleman Harold J (Ethel)
- Potts Bernard (Elsie)

- Jubilee rd crosses
- 80*Williams Wm A (Emily)
 - 86 Frame Arnold E (Margt)

- Cedar st crosses
- 104 Hill Emily Mrs
 - 106 Savage Edwd (Ellen)
 - 108 Finck Geo W (Winnifred)
 - 110 Gibson Robt (Catherine)
 - 112*Kirby Jason F (Helen)
 - 114 Kennedy A J (Verna)

- McKeown Gerald (Dorothy)
- 116 Young Lawrence J (Margt)

CHURCH, north from 39 South
to Morris, Ward 1.

- EAST SIDE
- 5*Mitchell Wm E (Bessie W)
 - 7*Puddington Edmund K (Lil-
lie B)

- 9 Braden Jean H Mrs
- 11 Faulkner Wm (Eva)
- 13*Forrest Albin G (Evelyn)
- 15*Brine Lillian Mrs
- Isnor Chas E (Lucy)

- Harvey st ends
- 17 Richards John W (Char-
lotte)
 - 19 Purcell Benj H (Catherine)
 - 21*Smith Maude Mrs
 - Moller Christian (Truda)
 - 23 Gillespie John (Beatrice)
 - 25*Edwards Charlotte Mrs
 - 27*Sheehan Margt Mrs
 - Kilgour Kenneth J (Beatrice)

- WEST SIDE
- 2 Huczel John (Lillian)
 - 6 Spinney Loring V (Coro)
 - 8*Gibson Chas J (Gertrude)
 - 10*MacDougall Mary C Mrs
 - 12 Pownes Cecil L (Maud)
 - 14*Mills Leo A (Olive)

- Hobrecker Otto (Marguerite)
- Barrie Chas
 - 16 Wood Chas F (Reta)
 - 18*Newman Mary E
 - 20 Phinney James (Isabel)
 - Will Matthew (Wilhelmine)
 - 22*Smith Edward (Annie)
 - 24*Manolopoulos Geo (Helen)
 - 26 Nicholson Danl (Nellie)
 - 30*Arab R A (Teresa)
 - 32*Lucas Evered J (Maud)
 - 34*Joyce Mary A
 - 40*Smith Earl F (Claire)
 - Smith Rose E Mrs

- CHURCH (Dart), east from
Halifax Harbor to Wentworth.
- NORTH SIDE
- Nora Scotia Liquor Com-
mission
 - 9 Martin John J (Winnifred)
 - 11 Polrer Clarence

- Commercial crosses
- 19*Garden Cecil M (Edna)
 - 21*Richards Isabel Mrs
 - Elsiger Lynus (Marguerite)
 - Fdward crosses
 - 27*Austin Mary E Mrs
 - 29*Harringt Rex C (Gladys)
 - 31*MacNeill Edison R (Pearl)
 - 33*Creighton Helen Mrs

- 35 Fraser Innis M (Lorna)
- 37*Young John (Ellen)
- King crosses
- 39 Orriss Wm V (Marie)
- 49*Cleworth John (Edith)

- SOUTH SIDE
- Commercial crosses
 - 20*Veniot Dorothy
 - Edward crosses
 - 30*Young Geo H (Hilda)
 - King crosses
 - 42*Gray Evelyn Mrs
 - 44*Beazley E Maurice (Kath-
leen)

CHURCHILL DRIVE (Old Water-
main) runs west from Quinn,
first north of Quinpool road,
Ward 4.

- EAST SIDE
- 9*Barrett Allan V (Florence)
 - Blink Bonnie ter commences
 - 19*James Alan M (Clara)
 - 21*Pepper Ralph A (Audrey)
 - MacDonald at crosses
 - Flinn Park
 - Flinn st ends
 - 43*Donovan Harold S (Rita)
 - 45*Harty Patk J (Annie)
 - 47 Tallaferrro Chas H (Ruth)

- WEST SIDE
- 2 MacGregor Hector W (Lols)
 - 4*Gorman John J (Agnes)
 - 10*Read Archd R F (Helen)
 - 12*Pierce Frank D (Minnie)
 - 14*Atkinson H Leslie (L Grace)
 - 16*Shaffelburg Roy H (Gladys)
 - MacDonald st crosses
 - 42*Lohns Harold (Jeannette)
 - 44*O'Flaherty Gordon R
(Frances)

CLARENCE, from Ocean Termin-
als to Francklyn

- 4*Muir Harold (Theima)
- 8*O'Neill Chas (Alice)
- 10*Finck Albert S (Ellen)
- 12*Munro Harry F (Violet)
- 14 Mont Wm H (Alice)
- 16*Antel J Wm (Annie)
- 18*Laffin Bert (Gertrude)
- 20*Muir Jas H (Emma)
- 22*Perrin Wm P
- 24½ Herring Ernest (Gertrude)
- 26 Cudet Peter F (Mary)
- 28 Scallion Kenneth (Grace)
- Flaher Wm (Gertrude)
- 26½ Rinehart Geo (Jenny)
- 28 Reddin Jas (Hilda)
- 30 Knox Russell A (Ruby)
- 32*Ward Ernest E (Lottie)

- Young av crosses
- 96*Farrell Wm E (Nann)
 - 88*Chapman Lyman T (Margt)
 - 100 Absent
 - 102*Bennett Manuel J (Jean)
 - 104*Isnor Wm A
 - 108*Heldpard Raymond (Alice)
 - 110*Newbery John E (Gertrude)
 - 114*Rule James (Cynthia)
 - 116 Simms Ronald G (Florence)
 - 118*Power Geo P (Jessie)


- Tower rd crosses

CLEVELAND CRES (Dart),
west and north from 69 Crieht-
on av.

- NORTH AND EAST SIDES.....
- 1*Brushett Harry M (Eva)
 - 1½ Hutchins Donald (Kath-
erine)
 - 3*Kent Arthur V (Nora)
 - 5*Boland Roy W (Eunice)
 - 9*Keddy Donald C (Rita)
 - 11 Fromm Geo D (Jessie)
 - 13*Barlett James B (Marion)
 - 15*Asseltine Harry W (Leta)

Hagen & Company Halifax, LIMITED

STEAM AND HOT WATER RADIATORS AND BOILERS — PIPE AND FITTINGS, PLUMBERS SUPPLIES
Have Your Plumbing & Heating HAGENIZED




- National Harbours Board Police Offices
- Furness Withy Co Ltd
- Candn Pacific Steamship Co
- Cunard-White Star Ltd
- British Mail Office
- Candn Natl Rlys Port Ticket Office
- Candn Pacific Rlys Port Ticket Office
- 22 Customs & Excise Customs & Excise manifesting station
- Candn Natl Rlys Port Office
- Dominion Atlantic Railway Freight Office
- 23 National Harbours Board time office
- 24 National Harbours Board storage delivery office
- Pickford & Black Ltd stmsph agts wharf
- Jones A G & Co stmsph agts wharf
- Canadian Natl Rlys Pier Office
- 25 Customs & Excise National Harbours Board Police Office
- 26 Dominion Coal Co Ltd plant office
- 28 Candn Natl Steamship Export Office
- Foley Geo J canteen
- National Harbours Board cold storage warehouse
- General Seafoods Ltd
- Pier B
- H M Customs & Excise
- National Harbours Board police office
- Hubley's Sand & Gravel Co
- Breakwater
- Royal Nova Scotia Yacht Squadron
- DOCHTERLONEY (Dart), east from Commercial to Prince Albert rd.
- NORTH SIDE
- 1 Wallin Geo E (Johanah)
- 3*Patterson Gordon V (Edna)
- Commercial st crosses
- 7-9 Belmont Hotel
- 11 De Young Nellie Mrs
- 11½ Walsh Michl J (Edith)
- Settle Laurence E (Harriet)
- 15 Northrop Bessie M Mrs
- 17 Gates Martha K Mrs
- 19 Warner Wilfred A (Mildred)
- Warners Radio Service
- 21 Dunn J P & Son plmbrs
- 23 Dares J Albert (Hazel)
- 27*Carroll Geo W (Mina)
- 31 Ferguson J J confy
- Edward st crosses
- 33 Murphy Ivan (Vera)
- 35 Purity Bakery
- 37 Purity Bakery warehouse
- 39 Foster Violet M
- 41 Gentles Chas D
- Gentles Verna mlnr
- 43 Leck Frank G (Gertrude)
- 45 Jennex Albt (Nellie)
- 49 Meaden Wm H (Mary)
- 51 Gentles Wm H (Jennie)
- McIvor Percy N (Jean)
- King st crosses
- 53 Mahen John A (Kathleen)
- Laing Hubert E (Una)
- 53½ Short Gerald (Hattie)
- 55 Power Ralph D (Elsie)
- 57 Jackson Kenneth (Margt)
- 59 Shaw Ainslie B (Helen)
- 61 Jackson Clarence G (Mabel)
- *Jackson Martha Mrs
- 63 Horner John (Annle)
- 65 Pickering Nellie Mrs
- 67*O'Toole Jos J (Margt)
- Wentworth st crosses

- Dundas st crosses
- 91 Green Ella J Mrs
- 93*Preeper Isabelle Mrs
- 95 MacDonald Gladys Mrs
- 97*Richards Alfred (Theresa)
- 99 Saulnier Roy J (Viola)
- 141 Coates Francis B (Rosella)
- 403 Cossaboom Wm D (Frances)
- 105 Ferguson Nicholas J used car parts
- Victoria rd crosses
- 109*Awalt J Stanley (Ella)
- 113 McDonald Leona Mrs
- 115 Young Bessie Mrs gro and confy
- 117*Jollymore Garfield H (Marle)
- Jollymore Ralph (Dorothy)
- 121 Hiltz Enos (Freda)
- 123 Jordan Archd F (Eva)
- MacLeod Rupert (Jennie)
- 125 MacLeod Rufus H marble & granite wks
- 127 Teasdale Bros gro
- Pine crosses
- 133 Wirrell Archd J
- 135 Huxtable Florence
- 137 Wallace Percy a
- 147 Burley Roy B (Muriel)
- 147½ Balley Arthur N (Violet)
- 151 Irving Bernard (Mabel)
- 153*Ferguson Nicholas (Bride)
- 155 Hillcrest Motors Ltd
- Maple st crosses
- 173 Apartments
- Murdock Rebecca Mrs
- 1 Leitch Harold A (Marjorie)
- 2 Slade Anthony (Thelma)
- 3 Leslie Dean E (Irene)
- Fraser Harvey T (Margt)
- 4 McKenzie Ada E
- 5 Kerman Gordon W (Anne)
- 6 McQuillan Edwd (Mae)
- 7 Lunergan Nelson A (Eva)
- 9 Thomas Perry M (Beulah)
- Street contd—
- 177 Young Margt Mrs
- SOUTH SIDE
- 8 Fong Lee
- 12 Lloy Eldridge L gro
- 14*Lloy Wm B (Ethel) blksmt
- 16 La Pierre Mary Mrs
- Henneberry Bazil (Leona)
- Julien Rose Mrs
- 18 Electrical Shoe Repairs
- 22 Teasdale Bros grocers
- 26 Patterson Mabel G phy
- Jodrey Wendel St C (Veta)
- *Walker H R
- Brannen Murray J (Audrey)
- Edward st crosses
- 40 St Peter's Hall
- Dartmouth Public Library
- 44 Hubley Harry W (Clara)
- King st crosses
- 52 Grace United Church
- 58 Wright Harold K Rev (Elizith)
- 62 Patterson Emily
- 64 Farquharson Jessie E Mrs
- 66 O'Hearn Gregory J plmbr
- O'Toole Jos J gro
- 68 Lahey Jas F pntr and dec
- 70 Freemason's Hall
- 72 Lushington Henry (Catherine)
- Wentworth st crosses
- 74 Marsters John F (Sophia)
- 80 Vacant
- 82 Town Hall
- Town Clerk's Office
- Dartmouth Housing Commission
- Dartmouth Police Dept
- Office of Tax Collector
- Office of Town Assessor
- Secretary of School Board
- Mayor's Office
- Town Engineer
- Local Ration Board
- Harbour Realities

- 66 Baker Fred
- Wilkinson Arthur (Margt)
- Robb Maude D
- Hackenley Vera J Mrs
- Dundas st crosses
- 90*De Louchry George (Catherine)
- 92 Blackwell Horace (Annabell)
- Hidchie Reginald (Rita)
- Pitman Joseph (Hilda)
- 96 Ring Regd G (Helen)
- *Caren Stephen O (Joan)
- 98*Webber Roy T (Bertha)
- 100 Tingley J A R Rev (Margt)
- 102 United Baptist Church
- Victoria rd crosses
- 108 Silver Bertha Mrs
- 110 Wile Wallace (Doris)
- Coyle Maurice (Angelina)
- Bowser Everett R (Barbara)
- MacMillan Monty (Goldie)
- Cameron Nina C Mrs
- 114*Creighton Sarah Mrs
- Creeggan Walter W (Jessie)
- 118*Hyde Arthur E (Gertrude M)
- 120*Patterson Alfred G (Katie)
- Judge Regd G (Lillian)
- 122 Mosher Charlotte Mrs
- 124*Cook Wm J (Freda)
- Pine st crosses
- Dartmouth High School
- 150 GREENVALE APARTMENTS
- Apartments—
- Wilkinson Wm J (Marjorie)
- Myrer Eunice H Mrs
- Quinlan Clara G
- Sutherland Margt I
- Cnathorne Ethel A
- Allen Constance C
- 152*West John A (Marle)
- 154*Teasdale Ernest L (Marina)
- 156*Jacobson Saml G (Muriel)
- Jacobson Jacob I (Rose)
- 162 Keefe Charibel
- 164 House under constn
- OGILVIE, west from View to Tower rd, Ward 1.
- NORTH SIDE
- 1*Bell Ernest A (Nita)
- 7*Davidson Ralph W (Dorothy)
- 9*Drope James E (Joyce)
- 11*McDonald Gerald P (Margt)
- 15*Bovey John (Joan)
- 17*Lyons James M (Eva)
- 23*Pevearl Frank R (Agnes W)
- SOUTH SIDE
- 2*Mack Susan Mrs
- 8*Noonan John R (Betty)
- 10*Ovenstone Hogarth (J Margery)
- 12*Katz Benj (Goldie)
- 14*Clark Norman (Adeline)
- 16*Harvis Victor S (Hilda F)
- 18*Kalzer Catherine
- 20*Frost Wm H (Marle)
- 22*White John E (Pearl)
- OLD FERRY RD (Dart), west from harbour and crossing Pleasant.
- NORTH SIDE
- 39*Creighton Chas J (Ruth)
- 41 Elford Anne Mrs
- *Partridge John H (Phoebe)
- 45 Kent Harold W (Gertrude)
- 45A*Osborne Earl N (Merna)
- 47*Hetherington Bruce (Fay)
- 59 Williams Fredk R (Lydia)
- SOUTH SIDE
- 32*Thornton Fred H (Ruth)
- 34*Myers Earl W (Elizith)
- 36*Hatt Murray L (Margt)
- 38 A Greene Thos H (Pauline)
- B Campbell Frank M (Muriel)
- 40*Richard Earle W (Jean)
- Dartmouth Machine Co Ltd

Tells where, in your own Community, you can purchase the goods or services you require. The city directory yellow pages have complete lists of every business in the city. They are the only lists always complete—They don't depend on paid subscriptions.

THE BUYERS' GUIDE



1955

AVIS RENT - A - CAR SYSTEM

LICENSEE: ATLANTIC RENT-A-CAR LTD.
COR. SACKVILLE AND ARGYLE PHONE 2-4520

Chestnut

- 100*Gibson Helen Mrs
- 101 —
- 102 —
- 103 —
- 104 —
- 105 —
- 106 —
- 107 —
- 108 —
- 109 —
- 110 —
- 111 —
- 112 —
- 113 —
- 114 —
- 115 —
- 116 —
- 117 —
- 118 —
- 119 —
- 120 —
- 121 —
- 122 —
- 123 —
- 124 —
- 125 —
- 126 —
- 127 —
- 128 —
- 129 —
- 130 —
- 131 —
- 132 —
- 133 —
- 134 —
- 135 —
- 136 —
- 137 —
- 138 —
- 139 —
- 140 —
- 141 —
- 142 —
- 143 —
- 144 —
- 145 —
- 146 —
- 147 —
- 148 —
- 149 —
- 150 —

CHURCH, north from 39 South to Harris, Ward 1.

EAST SIDE

- 1 —
- 2 —
- 3 —
- 4 —
- 5 —
- 6 —
- 7 —
- 8 —
- 9 —
- 10 —
- 11 —
- 12 —
- 13 —
- 14 —
- 15 —
- 16 —
- 17 —
- 18 —
- 19 —
- 20 —
- 21 —
- 22 —
- 23 —
- 24 —
- 25 —
- 26 —
- 27 —
- 28 —
- 29 —
- 30 —
- 31 —
- 32 —
- 33 —
- 34 —
- 35 —
- 36 —
- 37 —
- 38 —
- 39 —
- 40 —
- 41 —
- 42 —
- 43 —
- 44 —
- 45 —
- 46 —
- 47 —
- 48 —
- 49 —
- 50 —

WEST SIDE

- 1 —
- 2 —
- 3 —
- 4 —
- 5 —
- 6 —
- 7 —
- 8 —
- 9 —
- 10 —
- 11 —
- 12 —
- 13 —
- 14 —
- 15 —
- 16 —
- 17 —
- 18 —
- 19 —
- 20 —
- 21 —
- 22 —
- 23 —
- 24 —
- 25 —
- 26 —
- 27 —
- 28 —
- 29 —
- 30 —
- 31 —
- 32 —
- 33 —
- 34 —
- 35 —
- 36 —
- 37 —
- 38 —
- 39 —
- 40 —
- 41 —
- 42 —
- 43 —
- 44 —
- 45 —
- 46 —
- 47 —
- 48 —
- 49 —
- 50 —

CHURCH (Dart), east from Halifax Harbor to Wentworth.

NORTH SIDE

- 1 —
- 2 —
- 3 —
- 4 —
- 5 —
- 6 —
- 7 —
- 8 —
- 9 —
- 10 —
- 11 —
- 12 —
- 13 —
- 14 —
- 15 —
- 16 —
- 17 —
- 18 —
- 19 —
- 20 —
- 21 —
- 22 —
- 23 —
- 24 —
- 25 —
- 26 —
- 27 —
- 28 —
- 29 —
- 30 —
- 31 —
- 32 —
- 33 —
- 34 —
- 35 —
- 36 —
- 37 —
- 38 —
- 39 —
- 40 —
- 41 —
- 42 —
- 43 —
- 44 —
- 45 —
- 46 —
- 47 —
- 48 —
- 49 —
- 50 —

- 33*Creighton Helen Mrs
- 34 —
- 35 —
- 36 —
- 37 —
- 38 —
- 39 —
- 40 —
- 41 —
- 42 —
- 43 —
- 44 —
- 45 —
- 46 —
- 47 —
- 48 —
- 49 —
- 50 —

SOUTH SIDE

- 1 —
- 2 —
- 3 —
- 4 —
- 5 —
- 6 —
- 7 —
- 8 —
- 9 —
- 10 —
- 11 —
- 12 —
- 13 —
- 14 —
- 15 —
- 16 —
- 17 —
- 18 —
- 19 —
- 20 —
- 21 —
- 22 —
- 23 —
- 24 —
- 25 —
- 26 —
- 27 —
- 28 —
- 29 —
- 30 —
- 31 —
- 32 —
- 33 —
- 34 —
- 35 —
- 36 —
- 37 —
- 38 —
- 39 —
- 40 —
- 41 —
- 42 —
- 43 —
- 44 —
- 45 —
- 46 —
- 47 —
- 48 —
- 49 —
- 50 —

CHURCHILL DRIVE (Old Watermain) runs west from Quinn, first north of Quinpool road, Ward 4.

EAST SIDE

- 1 —
- 2 —
- 3 —
- 4 —
- 5 —
- 6 —
- 7 —
- 8 —
- 9 —
- 10 —
- 11 —
- 12 —
- 13 —
- 14 —
- 15 —
- 16 —
- 17 —
- 18 —
- 19 —
- 20 —
- 21 —
- 22 —
- 23 —
- 24 —
- 25 —
- 26 —
- 27 —
- 28 —
- 29 —
- 30 —
- 31 —
- 32 —
- 33 —
- 34 —
- 35 —
- 36 —
- 37 —
- 38 —
- 39 —
- 40 —
- 41 —
- 42 —
- 43 —
- 44 —
- 45 —
- 46 —
- 47 —
- 48 —
- 49 —
- 50 —

WEST SIDE

- 1 —
- 2 —
- 3 —
- 4 —
- 5 —
- 6 —
- 7 —
- 8 —
- 9 —
- 10 —
- 11 —
- 12 —
- 13 —
- 14 —
- 15 —
- 16 —
- 17 —
- 18 —
- 19 —
- 20 —
- 21 —
- 22 —
- 23 —
- 24 —
- 25 —
- 26 —
- 27 —
- 28 —
- 29 —
- 30 —
- 31 —
- 32 —
- 33 —
- 34 —
- 35 —
- 36 —
- 37 —
- 38 —
- 39 —
- 40 —
- 41 —
- 42 —
- 43 —
- 44 —
- 45 —
- 46 —
- 47 —
- 48 —
- 49 —
- 50 —

CLAREMONT Southwest from Windsor to Cornely first north of Bayers to Ward 4.

EAST SIDE

- 1 —
- 2 —
- 3 —
- 4 —
- 5 —
- 6 —
- 7 —
- 8 —
- 9 —
- 10 —
- 11 —
- 12 —
- 13 —
- 14 —
- 15 —
- 16 —
- 17 —
- 18 —
- 19 —
- 20 —
- 21 —
- 22 —
- 23 —
- 24 —
- 25 —
- 26 —
- 27 —
- 28 —
- 29 —
- 30 —
- 31 —
- 32 —
- 33 —
- 34 —
- 35 —
- 36 —
- 37 —
- 38 —
- 39 —
- 40 —
- 41 —
- 42 —
- 43 —
- 44 —
- 45 —
- 46 —
- 47 —
- 48 —
- 49 —
- 50 —

- 101*Taylor David S (Gladys)
- 102*Malone Fredk J (May)
- 103*Essex James W (Ethel)
- 104*Roche Alie W (Helen)
- 105*Silver Chas J (Winifred)
- 106*Dyer Margt Mrs
- 107*Oakley Ronald W (Dora)
- 108*DeVillie Barton C (Martha)
- 109 Vacant
- 110*Yeaton Wm A (Helen)
- 111*McKnight Donald M (Ethel)
- 112*Lane John B (Shirley)
- 113*Manning Sydney C (Marion)

WEST SIDE

- 90*Manning Elsie B
 - 91 Vacant
 - 92 Pears Lester P (Lillian)
 - 93 Egan Harry (Shirley)
 - 94 Loyal John B (Florence)
 - 95*Smith Matthew (Pearl)
 - 96*Graves Frank J (Carol)
- ◆ Warren intersects
- 112*Adams Robt C (Winifred)
 - 113*Phillips Paul (Rosemarie)
 - 114*Dunford Abraham T (Gladis)
 - 115 Vacant
 - 116*Raine Stanley T (Clara)
 - 117*Green Gerald E (Dorothy)

CLARENCE, from Ocean Terminal to Young st.

NORTH SIDE

- 118*Harvey Karl (Dorothy)
- 119*Eisen Ezra (Ada)
- 120*Doncaster Wm (Lena)
- 121*Eisen Ronald (Eileen)
- 122*Wilson Ralph (Barbara)
- 123*Fifield Wm (Edith)
- 124*MacLeod Jas
- 125*LeBlanc Louis (Marie)
- 126*Martell Desira (Margt)
- 127 Scallion Harold P (Genevieve)
- 128 Munroe Alex
- 129*Merchant Emmet (Stella)
- 130*Fifield Edna (Pearl)
- 131*Gobbie Herb J (Doris)
- 132*Marchand Gerald (Lorraine)
- 133 Scallion Kenneth E
- 134 Burns Park

SOUTH SIDE

- 2*Smith Wilfred (Lena)
- 3*Fobin Margt Mrs
- 4 Higdon Ralph (Marion)
- 5 Cameron Ray (Phyllis)
- 6*O'Neill Frank J (Dorothy)
- 7*O'Neill Alice Mrs
- 8*Stowe Chas L (Florence)
- 9*Munro Harry F (Gladis)
- 10*Fall Edwd (Marion)
- 11*Power Cornelius W (Winifred)
- 12 Coleman Alice Mrs
- 13*Wilk Gerald (Lorraine)
- 14*Hogan Lloyd C (Margt)
- 15*Gibson Charles (Lena)
- 16*Young Ed
- 17*Young Ed
- 18*Young Ed
- 19*Young Ed
- 20*Young Ed
- 21*Young Ed
- 22*Young Ed
- 23*Young Ed
- 24*Young Ed
- 25*Young Ed
- 26*Young Ed
- 27*Young Ed
- 28*Young Ed
- 29*Young Ed
- 30*Young Ed
- 31*Young Ed
- 32*Young Ed
- 33*Young Ed
- 34*Young Ed
- 35*Young Ed
- 36*Young Ed
- 37*Young Ed
- 38*Young Ed
- 39*Young Ed
- 40*Young Ed
- 41*Young Ed
- 42*Young Ed
- 43*Young Ed
- 44*Young Ed
- 45*Young Ed
- 46*Young Ed
- 47*Young Ed
- 48*Young Ed
- 49*Young Ed
- 50*Young Ed

CLARNE (Dart, South from Wentworth) east of Victoria st.

NORTH SIDE

- 1*MacDonald Scott (Lillian)
- 2*LeGoffe Francis J (Dorothy)
- 3*MacDonald Walter E (Winifred)
- 4*Best Clarence J (Anna)

SOUTH SIDE

- Not built on

21 Dept of Natl Health & Welfare
Immigration Medical Service
Dept of Citizenship & Immigration
Mathers J H & Sons Ltd (br)
Immigration Annex—
CNR Steamship Baggage Dept
Dept of National Health & Welfare (Sick Mariners Div)
Dept of National Health & Welfare (Quarantine Div)
National Harbours Board Police Office
Furges Withy Co Ltd
Can'n Natl Rlys Port Ticket Office
CNR Colonization Dept
22 Customs & Excise Manifesting Station
Dominion Atlantic Railway port office
Eastern Canada Stevedoring Co Ltd
Seaway Distributors Ltd ship supplies
Brown & Ryan Ltd, stevedoring contrs
Cunard Steamship Co Ltd The catering office
CNR Export & Import office
Cunard Steamship Co Ltd The marine supt office
23 Pickford & Black Ltd gear shack
24 National Harbours Board storage delivery office
Canadian National Railways Pier Office
25 Customs & Excise
Cameron D & Son Inc weighers
Sootia Stevedoring Co Ltd time office
26 Sootia Stevedoring Co Ltd
Warren F K Ltd, pier office
28 Canadian National Steamship Export Office
Halgate Agencies Ltd weighers & samplers
Genl Sea Foods Ltd genl office
Genl Sea Foods Ltd acting office
Pier 28 Canteen
National Harbours Board cold storage warehouse
Freight Handlers Hall
Canadian National Steamships (Marine & Engine Office)
Foley Stevedoring Co Ltd
Breakwater
Pier B
Dept National Revenue
Customs & Excise
Hubley's Sand & Gravel Co
Dept of National Defence
Pier 36 Customs & Excise Office
Pier 40 Canteen
Alcoa Steamship Co Inc
Eastern Canada Stevedoring Co Ltd pier office
pier office
Piers 36-40 National Harbours Board operating offices

W. OCHTERLONEY (Dart), east from Commercial to Prince Albert rd.

NORTH SIDE
1 Sampson H Gilbert (Stella)
3* Patterson Gordon V (Edna)
◆ Commercial street crosses
7 Belmont Hotel Ltd
1 Belyea Percy F
2 Carder George E (Doris)
3 De Young Edward F Jr
4 Hiltz Marion
5 Oickle Grace Mrs
15 Frizell Otto F (Marlon)
Thibeauk Alfred (Margt)
17 Warner John F (Helen)
McLean Wilfred H (Carol)
19 Warner's Radio Service
19 1/2 Warner Wilfred A (MHdred)
21 Dunn J P & Son Ltd plmbrs
21 1/2 Dunn J P & Son Ltd storage
23 Fahle Foster S (Jennie)
27 Kelly Mae L
29 Allan's Grocery
◆ Edward st crosses
31 Dartmouth Tile tile & Terrazo
Moir's Groceteria
33 Moir Austin E (Pauline)
La Pierre Jennie
Whitely James P (Mary)
Nightingale Harold D (Shirley)

95 Vacant
95 1/2 Conrad's Trading Post second hand goods
97 Silver Dollar rest
Davies John (Mina)
99* Gentles Phyllis
41* Gentles Chas D
Gentles Verma E mlar
43 Harbour Roadies Ltd
Mlener Henry L bldg contr
43A Moncion Allen G (Louisa)
45* Murphy Ivan R (Vera)
49 Menden Wm (Mary)
51 Leck Frank G (Bertrude)
◆ King street crosses
53 O'Toole J Francis (Mary)
Laing Hubert E (Una)
53 1/2 Short Gerald Y (Hattie)
55 Power Ralph D (Elsie)
57 Lennerton Thos H (Hilda)
59* Jackson Clarence G (Mabel)
61 Waters Charles B (Hazel)
63 Horner John S (Annie)
65 Gibb Samuel (Mayola)
67* O'Toole Jos J
Hear Ald Salon hearing aids and accessories
◆ Wentworth street crosses
◆ Dundas street crosses
91 Pretper Mary Mrs
93* Pretper Annie L
95 Grady Margt Mrs
97* Richards Alfred (Theresa)
99A Dian Murray A (Katherine)
99B Howson John (Bernice)
101 McLellan William
103 Drake Seldon (Eileen)
105 Ferguson Nicholas J auto parts
◆ Victoria road crosses
109* Awalt J Stanley (Ellis)
113 —
113 1/2 Shorten Clyde C (Edith)
115 —
Frank's Tail
117* MacKinnon Howard W (Frances)
B19 Hood's Groceries & Confectionery
121 Jordan Percy (Lavinia)
Hiltz Dudley J (Edith)
Gray Wm H (Hazel)
Smeltzer Albt F (Jean)
123 Jordan Ruben S (Etta)
125 MacLeod Monument Works
127 Teasdale Bros groc and meats
◆ Pine street crosses
131* Wheby Winnifred Mrs
Wheby Frank (Margt)
133 Scott Woodrow W (Helen)
135 Scott Sanford H (Jean)
137 Wallace Percy A
147 Davey Bruce E (Lillian)
147 1/2 Thompson Cyril A (Hilda)
149* Ferguson Nicholas J (Bride)
151 Warner Edward (Ellen)
153* Irvine Bernard V (Mabel)
155 Lethbridge Chas E vulcanizing and retreading
Carr's Post Service Station
Currie's Roy Garage & Body Shop
469 Nova Scotia Light & Power Co
◆ Maple street crosses
173-177 Maple Apartments
Apartments—
1 Grimstar Myrtle F
2 Cole Keith D (Helen)
3 Brown James A (Mabel)
4 —
5 Morton Robert W (Ethel)
6 Van Fe Henry J (Eleanor)
7 —
8 —
9 —
10 Hill Ian A (Doreen)
11 Young Margt Mrs
12 Lovett Noel (Evelyn)

SOUTH SIDE
8 Fong Lee laundry
10-12 Empire Stores hardware & gro
14 Bowser Gladys Mrs
16 MacSween Muriel Mrs
Breadman Donald L (Priscilla)
18 Economical Shoe Repair
20 Dartmouth Free Press Ltd
MacGregor & Porter Real Estate
22 Teasdale Bros grocers
26 Rand Lloyd S (Audrey)
26A Barnaby Eugene J (Eileen)
26C MacKenzie Geo K (Florence)
◆ Edward street crosses

28 First Floor—
28 Dunn's Motor & Cycle Co sts and serv
Second Floor—
Nightingale Hayman & Co chart accountants
40 St Peters Hall
44 Marsters John F (Sophia)
◆ King street crosses
52 Grace United Church
58 Webber Cecil R Rev (Georgina)
60 Patterson's confy
62 Patterson Emily
64 Warehouse
66-68 Lahey James F painters & decorators
Maritime Sand & Gravel
70 Freemason's Hall
72 Settle Lawrence E (Harriet)
◆ Wentworth street crosses
80 Milson John E (Minnie)
82 Town Hall
Town Clerk's Office
Office of Tax Collector
Office of Town Assessor
Secretary of School Board
Mayor's Office
Town Engineer
Public Welfare Committee
86 Cameron Arnold (Dorothy)
1 Robb Maude D
2 Allan Grace Mrs
◆ Dundas street crosses
90* DeLouchry Geo (Catherine)
92 1 Sneli Walter (Doris)
2 Falle Miller E (Norma)
3 Williams Douglas E (Winnifred)
96 Regan Jack E (Genevieve)
Moore George J (Mary)
98 Roberts Herbert B (Elsie)
(Basement) Faulkner Sinclair (Grace)
100 Kennedy David L (Muriel)
102 United Baptist Church
◆ Victoria road crosses
108 1 Wheatley Jos A (Reta)
2 Mallett Gervais (Beulah)
110 1 Gray Mary Mrs
2 O'Beirne Carol M Mrs
3 Vacant
4 MacVean Helen Mrs
114* Orlington Sarah Mrs
118* Hyde Gertrude Mrs
120* Patterson Alfred G (Katie)
Judge Regd G (Lillian)
122 Wallin Jas W (Hilda)
124* Fortune John F (Effie)
◆ Pine street crosses
Dartmouth High School
150 Greenvale Apartments
Apartments—
1 Cameron Clare E
2 Barris Arnold (Joyce)
3 Gray Mabel S
4 MacCleave Emma
5 Huxtable Bessie Mrs
6 Palmer Clara
7 Craihorne Ethel A
8 Hieforth Morris G
9 Leslie Edgar E (Freda)
10 Seelye Carlos B (Marle)
Street conts—
152* Rosere Lester A (Dorothy)
Gordon Alfred plys
152 1/2 Moir Gerald (Joan)
154* Wolfenden Cecil A (Thelma)
156* Jacobson Saml G (Muriel)
* Jacobson Nathan I
162 —
164 —
166* Duncan Carl S (Elsie)
168* Weagle Vernon T (Irene)
170 Vickery James H (Kathryn)
OGILVIE, west from View to Tower rd, fifth south of Inglis, Ward 1.
NORTH SIDE
1* Bell Ernest A (Nita)
3* Armit W Barclay (Myrtle)
5 O'Connell Lawrence M (Catherine)
7* Davidson Ralph W (Dorothy)
9* Petipas Jos A (Joyce)
11* McDonald Gerald P (Margaret)
15* Newman Herman (Anna)
17* Smith Kenneth (Jean)
21* Sweet J Frank E (Elsie)
23* Zwierling Myer E (Cecilia)

**Alfred J.
Bell
& Co.
Ltd.**

**I
N
S
U
R
A
N
C
E**

452

**Barrington
Street**

**INSURE
IN SURE
COMPANIES**

**PHONE
3-9177**

**Fire
Life
Plate Glass
Automobile
Accident
Sickness
Liability**

Ogilvie

SOUTH SIDE

- 2* Mack Frank G
- 4* Hibbert Chas E (Ann)
- 6* Kennedy Sydney (Eleanor)
- 8* Woodill Theodora (Mrs)
- 10* Overstone Hogarth (J Margt)
- 12* Haverstock A Borden (Catherine)
- 14* Clark Norman (Adeline)
- 16* MacGregor Hector W (Lois)
- 18* Worth Jasper E (Elizth)
- 20* Himmelman Jas (Marie)
- 22* White John E (Pearl)

*OLD FERRY RD (Dart), west from
harbour and crossing Pleasant, ends
at Portland.

NORTH SIDE

- 37* Urquhart Cyril J (Gladys)
- 39* Crosby Tina J
- 41* Elford Annie Mrs
* Partridge Phoebe Mrs
Pleasant crosses
- 45 Walsh Edward (Margaret)
- 45A* Osborne Earl M (Merna)
- 47* Hetherington Bruce (Fay)
- 49 Nicol Keltip (Veronica)
- Peebles Alison E (Helen)
- 51* Brown Cyril J (Audrey)
- 57* Morash Hilding M (Shirley)
- 59 Hubley Ernest C (Helen)

SOUTH SIDE

- 32* Thornton Fred H (Ruth)
- 34* Myers Earl W (Elizth)
- 36* Hatt Murray L (Margaret)
- 38 Budesheim Robt A (Alice)
- 38A Orman Harold F (Shirley)
- 40* Publicover Geo F (Betty)
- 42 Borsk Herbert A (Jane)
- 48 Hamilton John W (Frances)
- 50* Norris Stanley K (Ethel)

ONTARIO, west from 290 Maynard
to Agricola, Ward 6.

NORTH SIDE

- 1* Beazley Lawrence W (Dorothy)
- 7 Frizzle Roy A (Lillian)
- 7½* Neate Fred (Grace)
- 9 Pearson Alberta
Hilsley Frances A
- 9½* Allen David (Anne RJ)
- 11 Watson Kenneth (Jean)

SOUTH SIDE

- Belle Aire terrace ends
- 2* MacFadyen Trixie Mrs
- 2½* Glavin Stephen J (Margt)
- 4* Hatcher Sidney W (Jean)
Chipman Waldon G (Rita)
- 6* Hicks William W (Lucy)

*OVERDALE DR (Dart), north from
Lynby av, fifth east of Forest road.
Not built on

OWEN, between triangle formed by
railway terminals at the beginning
of Barrington street.

C N R Terminals

OXFORD, north from Oakland rd to
Jubilee rd, Wards 1-2-3-4-5-7.

EAST SIDE

- ◆ South street crosses
DaHouse University
National Research Council
- ◆ Coburg road crosses
- 53 Vacant
- 55 Troop Fletcher W (Alice)
- 59* MacDonald John A (Marguerite)
- 61 —
- 79* Hubley Howard H (Nita)
Sim Edw W (May)
- 81 Bethune Clarence M
- 83* Robertson Geo G (Shirley)
- 85* Walters Danl M (Marjorie)
- 87 Parker Lillian T
- 87½ Becker F Mrs
- 89* Williams Ivan (Elleen)
- 91 McGoldrick Frank
Mason Chas (Thelma)
- 93* Thompson T Walter (Barbara)
- 95* Brookfield Saml G (Edna)
- ◆ Jennings street ends
- 97* Roper Harry L (Carol)

99* Coward N Barrie (Jean)
paediatrician

- 101 Page Eugene (Gwen)
- 103 Olmwoodie Gilbert (Elizth)
- 107 Stead John (Margt)
- 107½ Thomas Enzor (Mary)
- 109* Curry Eric M (Esther)

111 Commodore Apartments
Apartments—

- 1 Vacant
- 2 Sutherland Gordon (Jessie)
- 3 Earle Chas (Jessie)
- 4 Wilson Jean G
- 5 McLean Donald (Margt)
- 6 Joyce Bruce (Flora)
Marshall Margt Mrs
- 7 Murphy Madge Mrs
- 8 Davison J M Mrs
- 9 Hallett A R (Rose)
- 10 Campbell Mary Mrs
- 11 McDonald Neil F (Celia)
- 12 Cullen John R (Muriel)
- 13 Strong Shirley
- 14 Kennedy Mary
Strickland Margt Mrs
- 15 Gowen Esther M
- 15A Brooks Frances P
- 16 Read Frances K Mrs
- 17 Simpson William D (Gert-
rude)
- 18 Payn Douglas J (Margt)
- 18A Craig Eric (Mary)
- 19 Gordon Ivan (Betty)
- 20 Blomeley W J (Elizabeth)
- 21 Blackie E Sherburne (Maye)
- 22 Fry Richd (Shirley)
- 23 Mosher Beatrice
- 24 Powell Lawrence E (Anne)
- 25 Vacant
- 26 Peters Arthur M (Shirley)

Street contd—

- 115* Carney Evelyn Mrs
- 117* Archibald Lewis J (Isabel)
dentist

◆ Jubilee road crosses
129 St Thomas Aquinas Glebe
Quinnan John L Rev
Cornwall street ends

- 157 1* Boudreau Chas C (Alice)
- 2 McEachern Walter (Maxine)
- 3 MacLean Irving (Kathleen)
- 4 Vacant
- 5 Vacant

159* O'Connor Juanita M
Leahy Helen

- 161* Hebb Frances M Mrs
- 163* Allott Nicholas G
- ◆ York street ends
- 165* McDermald Donald K (Marjorie)
- 169* McGlone George B
Beals Jennie Mrs
- 171 Morton Gordon R (Elizabeth)
- 171½ Rankine Louisa M Mrs
- 173* Graves Robt (Rita)

◆ Mott street ends

- 177* Jameson Herbt (Beryl)
- 179* Elliott Joyce
- 181* Webber Thos (Esther)
- 181½ Quigley Roy D (Emma J)
- 183* Fraser Georgina R
- 185 Johnston Frances L
- 185½* De Wolf John G (Kathleen)
- 187* Potter Lloyd H (Myrtle)
- 189 —
- 189½ Gould Wm G (Edna)
- 193 Elaine Apartments

Apartments—

- 1 Gierloff Elg W (Marlon)
- 2 Bruce-Williams F S (Betty)
- 3 Scott Lillias
- 4 Leventhal Abe J (Elaine)
- 5 Fraser Katherine G Mrs
- 6 Soucy Paul A (Martha)
- 7 Melvin Wilard D (Mary)
- 8 Smith Peter R (Joan)

Street contd—

- 195* Aikens Robt L (Gladys) pty
- 197 —

- ◆ Pepperell street crosses
- ◆ Quinpool road crosses

- 223 Oxford Street United Church
- 225* Blumenthal Phillip (Ida)
- 227* Donovan Bertha M
- 241* Keddy K A (Marjorie)
- 243* Dixon Ivan P (Sue)
- 245* Smith W Austin (Anna)
- 247* McIsaac Murray J (Edna)
- 249* Ware Leo R (Clara)
- 249½ Saunders Harry T (Nora)
- 251 McFarland Phillip W (Madeline)
- 251½ McWhirter Richard L (Rita)

- 253 Matheson Donald T (Olivia)
- 254½* Zatzman Louis (Ida)
- 255* Foster Wm H
Kennedy Carl F (Helen)
- 257* Lemmon Cyril G (Jessie)
Purcell Albert (Sonia)
- 259 3 Jacobs David (Flora)
- 4 McCallum Donna

Joseph Lallia
Joseph Audrey
McFrat Sheila
6 Vacant

- 5 Stuhbs Geo W (Helen)
- 6 Vacant
- 261* Scriven George M (Georgina)
- 263* Murray John W (Kathleen)
- 263½ Murray Amelia M Mrs
- 265* Workman Gladys L Mrs
- 267* Clark Ewan (Helena)

◆ Allan street ends

- 271 Fire Station No 5
- 273* Allen Chas G (Martha)
- 275* Keddy Roland S (Clara)
- 277* Williams Harold E (Mabel)
- 279* Evans Clarissa S
- 279½ Nobury Harry J (Grace)
- 281* Johnson Francis S (Beatrice)
- 283* Sweetnam Ralph V (Muriel)
- 283½* Baudreau Arthur J (Ruth)
- 285 Knodell Allan G asst contr
Maritime Pigeon Assnt

289* Scallion Horatia F
Pinet Ives E (Florence)

- 291* Worth Ralph A (Mary)
- 293* Murray Jas M (Elizth)
- ◆ Harnish Norman (Evelyn)
- 297* White Albert T (Mary)
- 299* Hunt Lydia Mrs
- 301 Lohnes Rex E (Alice)
Mahar Arthur P (Jackie)
Oxford street School

◆ Chebucto road crosses

◆ North street crosses

◆ Seaforth street ends

- 333* MacDonald Malcolm R (Lillian)
- 335* Arab Othure (Margt)
- 337* Walsh J Phillip (Catherine)
- 339* Gordon Ralph A (Mary)
- 341* Carnell George S (Florence)

◆ Summit Street ends

- 345* Crooks James R (Eva)
- 347* Lohnes Joseph G (Dorothy)
- 349* Nolen Margt
*Nolen Helen
- 355* Butler Harry W (Beverly)
- 359* Harnish Joseph J (Rita)

◆ Vienna street ends

- 361* Nalsh Floretta Mrs
- 363* Heffler Gordon F (Lillian)
- 365 Vail Nora S Mrs
*Stevens Layton
- 367* Hiseiler Douglas (EHen)

◆ Berlin street ends

- 381* Sumarah William (Sadie)
- 383* Barteator Laura M
- 385* Jackson C Mrs
387* Zwerling Leon (Edith)
McCreary William (Jean)
- ◆ Almon street crosses
- 405 Seeley Robert K (Ruth)
- 405½* Currie Angus (Josephine)
- 407* Scargill Chas (Winifred)

◆ Edinburgh street crosses

- 409 McAvoy L S Food Mart
*McAvoy Lawrence S (Doris)
- 411* Fraser James A R (Ruth)
- 413* Neill Thomas M (Isabel)
- 417* Smith Harry (Joyce)
- 417½ Smith Harry meats & gro
- ◆ London street crosses
- 423* Fitzgerald Ambrose P (Loretta)
- 425* Clarke Victor N (Edith)
- 427* Heckman Fred A
- 429* MacLellan Jas A
- 431* Hanrahan Marle Mrs

◆ Liverpool street crosses

- 433 Morrison C N pty
- 435 MacKay Pharmacy
- 437 Gowanlock Frank (Marlon)
- 439 Henry William (Catherine)
- 441 Vacant
- 443* Bottomley Donald W (Constance)
- 445* Smyth Peter A (Mary)
- 449 Capitol Stores Ltd gro
- 451* Newman Max (Rose)
- ◆ Cork street crosses
- 453 Halsall Thomas (Irene)
- 455* McNeill Ronald J (Betty)
- 459* Moignard Albert G (Evelyn)
- 461* Hall Albert P (Ruth)

- 463* Ferguson
◆ Young
- 475* Williar
- 477* Grossm
- 479* Forrest
- 481 Forrest
- 483 Vacant

WEST SID

- ◆ South
- 2 Levy's
- ◆ Levy
- 6 OXFORD
- 1 Sim
- 263* Murray John W (Kathleen)
- 263½ Murray Amelia M Mrs
- 265* Workman Gladys L Mrs
- 267* Clark Ewan (Helena)

Street c
8* Kaye
12 DeWo
14-16 Fi
18* MacL
20 Halli
Daup
Taub
24 Kerr
◆ Cobu
76 1 Ru
2 W
3 Ra
base

- 80* Loge
- 82½* Echl
- 82½* Ry
- 84* Ryan

cc
86* Dub
◆ Wae
88* Evar
90* Glen
92* Kini
94* Mor
96* Grar
100* Bet
102* Dal
106* Sto
108 Sm
110* Wr
112* Tho
114* Go
116* Mo
118* Mc

- ◆ Jub
- 128* Ho
- 130* Ros
- 132 Ha
- 134 Lor
- 136* Ma
- *Ma
- 140* O'I
- 142* Ro
- 144* Po
- 146 Mi
- Fu

246½
048 O
Or
150* M
M
D
Fi
W
Pi

- 152* L
- 154* M
- ◆ N
- 156* H
- 158* J
- 162* C
- 166* M

170 N
C
N
E

- 172* E
- 174* V
- ◆ P
- 176* J
- ◆ C
- 222* T
- 224*
- 226*

226
230

The star (*) appearing after street number indicates house owned by occupant

1935

SAVE IT WITH DELIVERIES IN HALIFAX AND DARTMOUTH SAVE IT WITH
ICE S. CHITTICK & SONS ICE
 Phone Harbor 17 DARTMOUTH P. O. Box 175
 ALL SURFACE IMPURITIES REMOVED BY PLANING

Bldg Savings & Mrs real est y barristers Co Ltd
 ewriters Ltd Rubber Ltd warehouse
 Co woolens Mig Co Ltd of Vendors crosses al Telegraphs
 auto supplies nces
 uto dlr es gents furn
 fic Express arco Co of
 mes Co Ltd use
 barber neckware & Sundries Co
 id watchmkr ental techni-
 Henrietta) raver -ller
 bber Gds Co Rubber Goods
 or P (Bertha) ies Ltd
 e
 mfrs agts H Ltd parcel
 gister Co of
 A ndall
 L lph
 ins
 India Cable
 fic Railway
 Cable Co
 Board Co
 rance Co
 mith & Co
 way & Coal
 ev temper-

- 105 Dennis Building
 Currie B B criminal investigator
 Trinidad Electric Co Ltd
 408 Meagher T J N barrister
 Travelers Insurance Co The
- 4th floor—
 501 Hoover Co Ltd The vacuum cleaners
 508 Great West Life Assurance Co
 511 Power Roy R mfrs agt
- 5th floor—
 601 Jones Alex W barr
 604 Canadian Red Cross Society
 605-606 Tobin Thos K C barr
 607 Steel Co of Canada
 608 King & Barrs barristers
 611 McKim A Ltd advertising
- 6th floor—
 703 Murray MacKinnon & Inglis barristers
 705-708 American Consulate General
- George st crosses
 110-112 Reford Robert Co Ltd steamship agents
 Cunard Steam Ship Co Ltd Donaldson Line
 118 Kellys Ltd leather gds
 120 Zwickers Art Store
 122 Barnstead Chas A druggist
 124-126 Allen T C & Co stationers
 128-130 Vacant
 132 Lowe Chas B tailor
 132½ Somers Bessie Mrs
 134 Boys Shop The boys clothes
 136 Singer Sewing Machine Co
 138 Vacant
 142 Arron Harry ladies & gents wr
 144 Harrison Bros painters
 146 Wright Robt W stationer
 Duke st crosses
 148 Hobrecker A Ltd tobacconist
 150 Moore Benj Co Ltd paints
 152 O'Neill Frank M & Co Ltd stationers
 154 LeVine Shoe Store
 Forrester Fredk W sign pntr
 154-156 Dominion Rubber Co Martime Ltd
 158 Canadian Westinghouse Co Ltd
 160 Starr John Son & Co Ltd electrical supplies
 162 Thomas Arthur W whol jwr
 164-166 General Steel Wares Ltd stoves
 168 Vacant
 172 Vassie Brock Manchester of Nova Scotia Ltd dry gds
 174-178 Webster Smith Co Ltd glassware
- Buckingham st crosses
 180-182 Morris's Clothing Store
 184 Darling Bros Ltd engineers
 Thompson Arthur W engr
 Automatic Coal Burner Co

GRAY, west to 891 Barrington, Ward 5.

- NORTH SIDE**
- 17 Morash Jas W (Catherine)
 19 Richardson Percy E (Marjorie)
 21 Edwards Philip (Mary)
 23 Drake Bernard (Clara)
 Drake Chas (Margt)
- SOUTH SIDE**
- 18 Walsh Frank (Rhoda)
 20 Revels Thos (Ellen)
 22 McLean Bennett (Mary)
 22½ Houseman May Mrs
 24 Bezanson Chas (Jessie)

GREEN, west from 166 Barrington to Queen, Ward 1.

- EAST SIDE**
- 1 Murphy Michl J (Blanche)
 3 Hutchings Jennie Mrs

WEST SIDE

- 10 Thompson Harold S (Elsie)
 Mahaffey Samuel J (Mary)
 Powers James T (Annie)
 14 Marshall Clyde Dr (Frances)
 16 Smith Elda T
 Artz F Clifford
 18 Longley Lois E Mrs
 Witter Shirley J (Lola)
 20 Doody Catherine Mrs
 24 McPherson John (Georgina)
 Eaton Hugh M (Irene)
 Fisher George R (Alice)
 26 Balcorn Roy I (Deborah)
 28 Starr Chas C (Charlotte)
 30 Vacant

GREENBANK District, west from Barrington, Ward 1.

NORTH SIDE

- O'Neil Chas (Alice)
 Munro Henry F (Violet)
 Bennett Peter J (Ada)
 Fobin Margt Mrs
 Stone Harry (Elizth)

SOUTH SIDE

- Gordon James (Della)
 Riggs Richd (Mary)
 Myra Irvin
 Bellefontaine Michl (Bertha)
 Bellefontaine Albert (Susan)
 Billiard Arthur W (Selina)
 Billiard Geo S (Olive)
 Dixon Melinda Mrs
 Eisan Eara (Ada)
 Malloy Earl G (Mabel)
 Hamn Emily Mrs
 Darling Wm (Eutavilla)
 Higdon Isabel Mrs
 King Patrick (Margt)
 DeBay Douglas (Elizabeth)
 Iscnor Alfred (Annie)

GREENWOOD, north from Connaught Ave to Oakland Rd., Ward 1.

Not built on

HONOVER, west from 1326 Barrington to Union, Ward 6.

NORTH SIDE

- 23 Donaldson Effie Mrs

SOUTH SIDE

- 14 Swan Elish Mrs

HARRIS, west from 124 Maynard to Agricola, Ward 5.

- 1 Curran Motor Service Co Ltd
 3 Penny Bertha Mrs
 Williams John F (Emma)
 7 Vacant
 9 Wiles Jas (Ellen)
 11 Pearse Ralph (Annie)
 Crocker John J (Alma)
 13 Keddy Edward T (Kate)
 Bremner Harriet Mrs
 15 Holland Clifford (Mary Ann)
 Barkhouse Frank P (Ada)
 17 Armsworthy William (Susie)
 Walsh John A (Margaret)
 19 Smallecombe Sophia Mrs
 Billard Robt (Nellie)
 21 Cole Edwd (Alice)
 23 Brown Stanley (Florence)
 Smith Gerald (Florence)
 25 Kelly John H (Mary)

SOUTH SIDE

- 2 Vacant
 4 Vacant
 6 Cruickshanks Gordon C (May)
 Melvin Eleazer S (Jessie)
 8 Fiander James E (Gertrude)
 Barrett Gerald (Bernice)
 10 Isnor Stella V Mrs
 12 Hughes John (Catherine)
 14 Awalt Amos I
 16 Lohnes Frank L (Florence)
 18 McLeod Geo K (Jessie)
 18½-20 Whalen Wm G barber

HARVARD, north from 221 Quinpool Rd to Chebucto Rd, Ward 4.

EAST SIDE

- 5 Oulton Chas T (Ethel)
 7 Power Percy W (Eva H)
 Yale st ends
 35 Clancey John contr
 37 Lucy Helen Mrs
 39 Barnaby Jas E (Margt)
 39½ Hopkins Everett J (Rebekah)
 Yukon st ends
 41 Robinson Thos W (Anna) elect
 43 Chaddock Chas H (Frances)
 45 Walsh Francis W (Ruby)
 47 Jolimore Wm G (Elizth)
 Allen st ends
 61 DeMone Chas N gro

WEST SIDE

- 4 Matheson W Harry (Mary)
 14 Jackson Ernest P (Isabelle)
 16 Blakeney Byron A
 16½ Hart Frank W (Winnifred)
 22 Richardson Harold J (Ellie)
 Silver Howard J (Violet)
 24 Cox Saml F Capt (Jessie)
 26 Berringer Bradford T (Lillian)
 28 O'Leary Theresa C Mrs
 30 Madden Michl P (Mary)
 42 Redmond Robt A (Margt)
 46 Ferguson Wallace J (Vera)
 48 Zinck Spencer D (Eileen)
 50 Heenan Wm C (Martha)
 50½ Heenan Jos G (Lillian)
 58 Redmond John W (Jennie)
 60 Hancock Harry E (Mary)
 68 Mullane Thos W (Annie)
 70 Hills Clement S (Martha)
 74 King John (Charlotte)
 76 Bremner John D (Blanche) plumber
 78 Armsworthy Wilfred B (Gertrude)
 80 Hingston Patk J (Florence)
 82 Simon Isadore T (Eva)
 84 Guy Susan Mrs
 122 Downey John
 124 Burns Thos M (Mary)
 126 Henrion James F

HARVEY, west from 262 Barrington to Church, Ward 1.

NORTH SIDE

- 31 Brine Chas A (Elsie)
 Cann Harrison J (Ada)
 33 MacDonald Norman (Dorothy)
 35 Mahar Wm P (Catherine)
 37 Wilneff Richard S (Laura)

SOUTH SIDE

- 4 Kaye Louis C (Margaret)
 12 Elliott Edmund P
 14 Kelly Ella T
 16 Redmond Elizabeth Mrs
 18 Stech Henry J Col (Madge)
 20 Preedy Willene M (Annie)
 22 Pollock Robt J (Margt)
 24 Lutes Cody W (Elta)
 26 Moorman Jas B (Sophie)
 28 Mitchell Cyril N (Geraldine)

- 101 Bennett Ethel Mrs
- 103 Ryan Wm L (Fayette)
- 105 Swinhammer Ed J (Isabel)
- 107 Wilson Jos E (Annie)
- 109 O'Connell Wm J (Stella)
- 111 Bursey Leonard (Laura)
- 113 Burke Pacific P (Elizabeth)
- 115 Sampson Chas (Alice)
- 117 Lively Mary Mrs
- 119 Sweeney Jas P (Rosella)

WEST SIDE

- 2 Roche Harry L (Marie)
- 4 Chisholm Archie (Sophia)
- 4 1/2 Mackenzie Alex (Fanny F)
- 6 Codner Jas H (Edith M)
- ◆ Payzant st commences
- 8 Smith Ralph P (Mary)
- 10 Ross Abbi (Ruby)
- 12 Dault A Ernest (Isabelle)
- 14 Bean Raymond J (Elizabeth)
- 16 Fraser Ernest W (Caroline)
- ◆ Wait st crosses
- 40 Murray Jessie Mrs
- 42 Wood Jessie Mrs
- ◆ Purchase Fredk W R (Marion)
- 44 Mingo Edgar W (Lilia)
- ◆ Coffin Edgar H
- 46 Kimball Roy (Nellie)
- 48 Beatty Stanley (Mary)
- 50 Baiter Henry B (Lora)
- 52 Robinson Stewart I (Florence)
- 54 Optie Hugh C (Winifred)
- 56 Frowd Geo H (Edna)
- 58 Keating Laura M Mrs
- 60 Belmont Roy I (Deborah)
- 62 Phillips Levi J (Annie)
- 64 Smith Wm C (Annie)
- 70 Vacant
- ◆ Jubilee rd crosses
- 80 Williams Wm A (Emily)
- 82 Smith Geo R (Ida)
- ◆ Cedar st crosses
- 104 Hill Emily Mrs
- 106 West Geo A (Daisy)
- 108 Savage Edward (Ellen)
- 110 Swinhammer Weldon (Hazel)
- 112 Cosgrove Mary Mrs
- 114 Simon David (Ida)
- 116 Young Lawrence J (Margt)

CHURCH, north from 39 South to Morris, Ward 1.

EAST SIDE

- 5 Mitchell Wm E (Beulah W)
- 7 Puddington Edmund K (Lillian B)
- 9 Mills Marian Mrs
- 11 Faulkner Wm (Eva)
- 13 Shields Thos A
- 15 Brine Lillian Mrs
- ◆ Isaac Chas E (Lucille)
- ◆ Harvey st ends
- 17 Sakerio Wm A (Annabelle)
- 19 Boris Winnifred Mrs
- ◆ Miller Jack (Blodie)
- 21 Ward Frank (Florence)
- ◆ Smith John P (Maud)
- ◆ Moller Christian (Gertrude)
- 23 Clark Chas (Sarah)
- ◆ Mills Mary dressmkr
- ◆ Hanson Harriett
- ◆ Eggtledge Dorothy
- 25 Hall Alice M
- 27 Sheehan Patk J (Margt)
- ◆ McDonald Annie M nurse

WEST SIDE

- 6 Weismore Jeffrey (Hilda)
- 8 Gibson Chas J (Maude)
- 10 Macdougall Mary C Mrs
- 12 Manuel Frances Mrs
- 14 Mills Leo A (Olive)
- ◆ Burns Roy (Frances)
- ◆ Kinley Bruce (Alice)
- ◆ Sullivan Harry (Mildred)
- 16 Doyle Edmund V (Elizabeth) dr
- 18 Dillon Elizabeth Mrs
- 20 Bowlett Chas (Ruth)
- ◆ Woodworth P T (Verna)
- ◆ Bayley Henry (Jessie)
- 22 Brown John E (Annie)
- 24 Muggah Henry F (Elizabeth)
- 26 Cahill John J (Clarissa)
- 28 Burgess Eric (Christine)
- 30 Lucas Edward J (Maud)

- 34 Kelley Ralph K (Eva M)
- ◆ Morrison Saml F
- 40 Smith Rose E Mrs

***CHURCH (Dart), east from Halifax Harbor to Wentworth.**

NORTH SIDE

- ◆ Vacant bldg
- 9 Mosher Cyril (Eva)
- 11 Gordon David (Marie)
- ◆ Commercial crosses
- 19 Garden Cecil C (Edna)
- 21 Richards Geo J (Elizabeth)
- ◆ Richards Arthur (Elizabeth)
- ◆ Edward crosses
- 27 Austen Mary E Mrs
- ◆ Austen Gladys L nurse
- 31 McNeil Alex (Annie)
- 33 Greighton Henry D (Molan)
- 35 McLaren Allan (Edith)
- 37 Baker Grace Mrs
- ◆ King crosses
- 39 Rowledge Fredk G (Mildred)
- 41 Clwworth John (Edith)

SOUTH SIDE

- ◆ Commercial crosses
- 20 Veniot Dorothy
- ◆ Veniot Annie
- ◆ Edward crosses
- 30 Young Geo H (Hilda)
- ◆ King crosses
- 42 Gray Ethel Mrs
- 44 Beazley Morris (Kathleen)

CLAREMONT, north from Bayers rd to Regent rd, Ward 6. Not built on

CLARENCE, from Barrington to Francklyn.

- 14 Antal Wm J (Mary A)
- 18 Laffin Bert (Gertrude)
- 20 Muir Jas H (Emma) gro
- 22 Ferrin Wm P (Bertha)
- 22 1/2 Harring Ernest W (Gertrude)
- 24 Gaudet Peter F (Aurelie)
- 26 Billard Russel (Grace)
- 26 1/2 Reinhardt G Wallace (Jennie)
- ◆ Ward Ellsworth G (Lottie E)
- 28 Slaney Sarah Mrs
- ◆ Fifield Wm (Edith)
- 30 Knox Russel A (Ruth)
- 32 Dodsworth Wm B (Gertrude)
- 104 Bennett Manuel (Jean)
- 110 Newbery John E (Gertrude)
- 114 Rule Jas (Cynthia)
- 118 Power Geo P (Jessie)

***CLEVELAND CRES (Dart), west and north from 69 Crickton av.**

- 3 Kent Arthur V (Nora)
- 5 Boland Roy W (Eunice)
- 7 Cleveland Chas G (Harriett)
- 9 Keady Donald E (Rifa)
- 10 Frame D A Rev (Lizzie P)
- 11 Townsend Isaac (Mildred)
- 15 Asceline Harry W (Leta)
- 17 Conrad J Harold (Catherine)
- 19 Mitchell H Britt (Winifred)
- 20 Wees M Agnes Mrs
- 21 Bartheaux Ross (Dorothy)
- 22 Vacant
- 23 Wilcox Nora Mrs
- 25 Fraser Gerald E (Jean)
- 26 Wraihall Harry N (Amanda)

***CLIFF (Dart), north from Upper Water to Fairbanks. Not built on**

CLIFTON NORTH, from 223 North to St Albans, Ward 6.

EAST SIDE

- 1 Boyce Ralph L (Florence)
- ◆ Forhan Danl (Mary) trucking
- 1 1/2 Croke Douglas O (Florence)
- ◆ Smardon Wm (Mary)
- 3 1/2 Asprey Wm (Elizabeth)
- 5 Hartnett Jos (Ruby)
- 7 Jaudrey Austin
- 9 Gilroy Harry (Mary)
- 11 Ryan Jos B (Isabel)
- 13 Goodnow Thos
- ◆ Davis Wm (Rosina)

- 15 Judge Percy W (Hazel) trucking
- ◆ Fleet Geoffrey (Clara)
- 17 Bishop Edwd M
- ◆ Bishop John
- 19 Nash John L (Margt)
- ◆ Forhan Danl H (Beatrice)
- 21 Ryan Jos P (Helen)
- 27 Gay Mary Mrs
- 31 Twamley Thos P (Florence)
- ◆ Lewie Douglas F (Mary)
- 33 Power Fredk J (Jean)
- ◆ Bochner Frank B (Greta)
- 35 Patterson Wm (Evelyn)
- ◆ Tapper John (Hazel)

WEST SIDE

10 1/2 North End Coal Co

CLIFTON SOUTH, north from 127 Cunard to North, Ward 6.

EAST SIDE

- 1 MacFarson J V plumbing and heating
- 3 Huggins John A (Nellie)
- 3 1/2 Comstock John N (Agnes)
- ◆ Reeves Norman (Leah)
- ◆ West End Supplies
- ◆ Neat Wm (Dorothy)
- 7 Liggins Edwin G (Kathleen)
- 7 1/2 Keating Michl J (Margt) const
- 9 Gallagher W J (Grace)
- 9 1/2 Landry Humphrey J (Katherine)
- 11 Beattie Nettie Mrs
- 11 1/2 Lye Leonard (Lillian)
- 13 Neilson Elizth Mrs
- 13 1/2 Harrison Geo (Ethel)
- 15 Meade Geo A (Blanche)
- 17 Spence Douglas F (Winifred)
- 17 1/2 White W F (Bertha)
- 21 Umlet Neil J (Mary)
- ◆ Beazley Bert (Malvina)
- 23 Mulcahie Chas F (Lillian)
- 25 Information unobtainable
- 33 Eisenhauer Jas A (Hattie)
- 37 De Stephen F plumbing and heating
- ◆ Charles st crosses
- ◆ Willow st crosses
- 59 Mara J J (Margt)
- 59 1/2 Poole Harry (Hattie)

WEST SIDE

- 2 Bowers Clifford (Oliva)
- ◆ McNeil Nelson P (Mary)
- 2 1/2 Laurence Jos (Bertha)
- ◆ Sarty Lila D Mrs
- 4 Smith Isabel A Mrs
- 6 Clark Thos (Susan)
- 8 Longard Chas (Florence)
- 8 1/2 Ross Donald (Florence)
- 10 Grono Allan (Beale)
- 12 Tracey Geo S (Lily)
- 14 Yeaton Richd (Margt)
- 16 Power Jerome (Grace)
- ◆ Power Bernard (Hazel)
- ◆ Power Paul (Dorothy)
- 18A Pulester Alden (Katherine)
- 18B Cavendish Cyril G (Clara)
- 20 Etinger Albro E (Hattie)
- ◆ Richardson Geo A (Susie)
- 22 Jeans Henry J (Josephine)
- 24 Jeans Wm A (Blanche)
- 26 Smith Wm E (Nora)
- 26 1/2 Yeaton Ernest H (Sadie)
- 28 Clarke Geo W (Maud)
- 32 Coustring Arthur M (Elma)
- 32 1/2 Hibhey Stanley E (Loretta)
- 34 Macdonald Alex G (Margt)
- 34 1/2 Greer Andrew D (Helen)
- 38 Keady Stanley S (Ethel)
- ◆ Charles st crosses
- 42 Matheson V Pearl Mrs
- ◆ Allen Lealie R (Hattie)
- 44 Bona Fabian (Emily)
- ◆ Willow st crosses

CLINTON AV, east from 5 Duple Village rd, Ward 6.

- ◆ Murray Lucy H
- ◆ Whare Arthur S

CLIVE, west from 338 Oxford to Connelly, Ward 6.

NORTH SIDE

- 3 Goddard Bart (Frances)
- ◆ Brinston Ralph (Annie)

Results

Prove it!

Not only do they blanket Halifax and Nova Scotia with their large circulation, but they reach practically all the homes with **BUYING POWER**... that is why

The

Halifax Herald

and

The

Halifax Mail

carry almost twice as much advertising as the next dailies in Nova Scotia.

Complete Coverage

at

One Low Cost

1940

The EASTERN TRUST CO.
 184 HOLLIS ST. HALIFAX N.S.



158-160 Candn Westinghouse Co Ltd
 162 Union Tire Sales
 164-166 Canadian Fairbanks-Morse Co Ltd The mach
 168 Fordham Arthur & Co Ltd leather
 172 Vassie-Brock-Manchester of Nova Scotia Ltd
 174-178 Webster Smith Co Ltd glassware
 ◆ Buckingham st crosses
 180-182 Kenyon A & E antiques
 182 Vacant
 184 Leckie John Ltd fishing supplies

GRAY, west to 891 Barrington, Ward 5.

NORTH SIDE
 17*Morash Jas W
 19 Richardson Percy S (Marjorie)
 21*Edwards John L (Kathleen)
 25 Joudrey Ralph G (Alma)
 Harrison Wm A (Violet)

SOUTH SIDE
 18*Earle Wm H (Catherine)
 20 Hillier Walter W (Florence)
 Jewers Walter H (Violet)
 22 Walsh John J (Margt)
 22½ McHale John J
 24 Pike Geo (Phyllis)
 Eisner Helena V Mrs

GREEN, west from 166 Barrington to Queen, Ward 1.

EAST SIDE
 1*Watson Arthur (Elsie)
 3 Rushton Ernest D (Mildred)

WEST SIDE
 10*McPherson John Mrs
 Paton Tilly Mrs
 14 Lindsay Jean McC
 16 Day Freda Mrs
 Longley John W (Dorcas)
 18 Longley Chas F (Doris)
 *Longley Lois E Mrs
 20*Doody Catherine Mrs
 24 Harvey Chas D (Margt)
 Dunbrack Walter H
 Carroll Henry C
 D'Aubin Harold
 Merryweather Arthur
 Dalling Jas
 26*Burton Fred
 28 Carreau Augustus (Dora)
 30 Brousseau J Alfred (Catherine)

***GREEN (Dart), east from King to Wentworth.**

NORTH SIDE
 5*Smith Edgar E (Isabel)
 7*Warner Edwd
 9*Mitchell Cedric G (Louise)
 11 McInnes Danl H (Gertrude)

SOUTH SIDE
 2*Laybolt Stephen E (Emma)
 4 Porter Oscar (Josephine)
 6*Findlay Chas E (Nellie)
 8 Johnson Jas (Elizabeth)
 10 Dartmouth Motors

***GREEN RD (Dart) east from Wyse rd to Victoria Mt Hermon Cemetery**
 ◆ School st crosses

GREENBANK DISTRICT, east from the south end of Young av Bridge, Ward 1

NORTH SIDE
 *Cleveland Aden E (Olive)
 *Fobin Margt Mrs
 *Stone Harry (Elizabeth)
 *Munroe Alex (Mary)
 *MacLeod Jas (Mary)

*Marshall Margt Mrs
 Marshall Geo B (Gertrude)
SOUTH SIDE

*Billard Geo S (Olive)
 *Billard Fred A (Margt)
 *Elsan Ezra (Ada)
 *Malloy Earl G (Mabel)
 *Higdon Isabel Mrs
 *Isenor Alfred (Annie)
 *Scallion Harold P (Genevieve)
 Mills Geo (Theresa)
 *Smith Wilfred F (Jean)
 Field Wm T (Edith)

GREENWOOD, north from Centnaught Av to Inglis, Ward 1.
 3*MacKintosh Jas F (Marion)
 5*Johnson Robt E (Elizabeth)
 9 Vacant

***GROVE (Dart) east from Halifax Harbour to Windmill rd Not built on**

***HAIG (Dart) north from Elmwood av**
EAST SIDE
 1 Rooney Morris N (Margt)
 3*Pernak Adolph (Ida)

HANDOVER, west from 1326 Barrington to Union, Ward 6.

NORTH SIDE
 ◆ Veith st crosses
 19 Shires Arthur E (Rose)
 19½ Currie Bridget Mrs

SOUTH SIDE
 14 Trenholm Whitney A (Helen)
 ◆ Veith st crosses

***HARE (Dart) east from Upper Water to Windmill rd**

NORTH SIDE
 3*Bowie Wm C
 Peeper Wilfred J (Gertrude)
 ◆ Fairbanks st crosses

SOUTH SIDE
 ◆ Fairbanks st crosses
 6 Grant John gro
 30*Jennett Wm (Florence)

HARRIS, west from 124 Maynard to Agricola, Ward 5.

NORTH SIDE
 7 North End Coal Co United Transport
 9 Messervey Francis (Sarah)
 11 Miller Harold (Mary)
 Croke Edgar P (Eunice)
 13 Hartlen Mack R (Dorothy)
 Corney Aberdeen I (Edna)
 Finanders Louis (Violet)
 15 Conrod Chas S (Gladys)
 Holland F Clifford Mrs
 17*Pottle Jas (Angelina)
 Lee Thos (Justine)
 19*Billard Robt (Nellie)
 21 Landry Jeremiah (Annie)
 23 Ware Harold J (Winnifred)
 Dixon Sylvester (Marie)
 25 Sederis Theodo. (Thomals)

SOUTH SIDE
 2*Dauphinee Raymond S (Eva)
 4 Andrews Michl (Beatrice)
 6 Cook E Norman (Edith)
 Pelley Wallace R (Edith)
 Reed Harold T (Evelyn)
 8*Spencer Jas H (Florence)
 Fredricks Morton A (Hattie)
 10*Isnor Stella
 Barry Hilda M Mrs
 12*Hughes John
 14*Hyland Fred T (May)
 Burns Robt L (Jean)
 Harnish Leander (Mary)
 16 Lohnes F LaMont (Nellie)
 18*MacLeod G K (Jessie)
 20 Whalen Gerald J barber
 Whalen Emma Mrs

HARVARD, north from 221 Quinpool Rd to Chebucto Rd Ward 4.

EAST SIDE
 5 Wilkie Fredk R (Grace)
 7 Donovan L T (Loretta)
 ◆ Yale st ends

33*Smith Jas (Catherine)
 35 Mader Louis F (Ann)
 35½ Harrington Edwd J (Florence)
 37 Zwicker Irvin (Helen)
 37½ Doran Annie Mrs
 39 Salter Robt B (Gladys)
 Johnson Arthur E (Mary)
 39½ Holmes Melissa Mrs
 MacDonald Willard K (Mildred)
 Bailly John B

◆ Yukon st ends
 41 Taylor Clarence (Margt)
 43*Chaddock Chas H (Frances)
 45*Walsh Francis W (Ruby)
 Todd Walter J (Mary)
 47 Vaughan Francis W (Lillian)
 ◆ Allen st ends

WEST SIDE

4*Matheson W Harry (Mary)
 14*Jackson Ernest P (Isabelle)
 16 Page Theodore (Kathleen)
 16½*Hart Frank W (Winnifred)
 20*Menchions Chas (Olive)
 22*Richardson Harold J (Ellie)
 Clowater Fredk W (Helen)
 24 Gilhen Ernest J (Lily)
 26 Knapp Edwd A (Hilda)
 28 Mackenzie Duncan R (Bridget)
 30*Madden Michl P
 32*Auby Jas J (Josephine)
 38*Pelton Arthur F
 40 Bowes Harold G (Audrey)
 42*Redmond Robt A
 Weagle Geo (Dorothy)
 44*Abbott Chesley G (Christina)
 46*Ferguson Wallace J (Vera)
 48*Zinck Spencer D (Eileen)
 50*Heenan Wm C (Martha)
 50½ Collins John M (Margt)
 ◆ Allen st crosses

58*Redmond John L (Jennie)
 60*Hancock Harry E (Mary)
 62*Guinan Isabell Mrs
 64*MacDonald Burton O (Helena)
 68*Mullane Thos W (Anne)
 70*Sheehan Jas (Alice)
 72*Blenkhorn Ida
 74*Kingsbury Herbert (Lillian)
 Moorhouse Arthur (Elsie)
 76*Bremner John D (Blanche)
 78 MacLaughlin Edwd S (Edith)
 80 Arnold Brenton R (Ella)
 82*Worth Vernon J (Annie M)
 84*Guy Susan Mrs
 86*Huggins John A (Ellen)
 122*Downing John
 124*Burns Thos M (Mary)
 126 Connors Chas J (Zita)

HARVEY, west from 262 Barrington to Church, Ward 1.

NORTH SIDE
 31*Dauphinee Helen E
 33 MacDonald Norman (Dorothy)
 35 Silver Chas S (Kate)
 37*Wilneff Richd S (Laura)

SOUTH SIDE
 4 Comeau Frank G (Irene)
 Oliver Fred W (Helen)
 12 McGill Beatrice
 14 Mahar Gerald J (Alice A)
 16 Knekle Clarence W (Violet)
 18*Steeh Henry J

PHONE
 Mar. 2217
 DOUTH

The HALIFAX INSURANCE Company

88
 HOLLIS ST. "Protecting Since 1809"
 HALIFAX, N.S. TELEPHONES
 B8152 - B8153

1940

Robert Percy M (Mrs)
 Laura
 Maude Mrs
 Carl A (Avis E)
 Anne hairdresser
 d Abraham
 ion Robt M
 ell Geo I (Dorothy)
 ord Clayton L (Mrs)
 s)
 lilton Manley (Mrs)
 AV, west from West
 Connaught Blvd, west
 ulit on
 T, north from 55 Co
 to Shirley, Ward 6
 E
 Leonard J (Mrs)
 Fredericka
 son Mary Mrs
 Wm H (Edith)
 olm Colin A (Dona)
 Verner S (Minnie)
 fe Norman H (Evel)
 G Murray (Laura)
 Lyril B
 Agnes Mrs
 ds Armitage (Ada)
 y Robt A (Jean)
 st crosses
 Everett M (Marjorie)
 M Vera Mrs
 Oscar U (Hazel)
 Jas (Esther)
 im J Ralph (Laura)
 n Wm R (Lily)
 nery Edgar J (Marg)
 an Harold (Violet)
 ill Roy B (Nellie)
 m Saml R (E Vera)
 ness Thos (Alma)
 ness Gordon B (Annie)
 ellan Mary C
 y Robt (Beryl)
 H H A
 nald Jos P (Kathleen)
 rland Alex (Mary)
 nter Thayer (Catherine)
 d Arthur T (Kathleen)
 y Chas F (Alice)
 e rd crosses
 b Wm O (Beatrice)
 a Einar (Margaret)
 son Sam J (Ella)
 na John F (Margaret)
 ncan David (Edna)
 Isabel H
 st crosses
 Wm A (Mary)
 ett Ethel Mrs
 ert Caroline M Mrs
 hammer Ed J (Isabel)
 am Harold T (Mabel)
 n Jos B
 nell Wm J (Stella)
 e Mary E Mrs
 e Pacific P (Edith)
 rs Thos (Mary)
 rd Geo S (Mary)
 ney Jas P (Bessie)
 DE
 el John (Frances)
 olm Archd (Sophia)
 ledge Jas B (Edith)
 or Jas H (Edith M)
 nt st commences
 a Ralph P (Mary)
 ney Ella
 A Ernest (Isabel)
 Raymond J (Edith)
 ller Waller H (Lena)
 Ernest W (Catherine)
 st crosses

40 Murray Jessie B Mrs
 42 Lipssett Beryl
 *Purchase Fredk W R (Marion)
 44 St John Ambulance Assn
 *Mingo Edgar W (Lila)
 Head Vernon R (Constance)
 46 Allen Wm T (Winnifred)
 48*Beatty Stanley (Mary)
 50*Latter Henry B (Laura)
 52*Robinson Stewart I (Florence)
 54*Ople Hugh C (Winnifred)
 62*McInerney Burke P (Nellie)
 64*Keating Laura M Mrs
 66*Balcom Roy I (Deborah)
 68*Smith Anne M Mrs
 70 Berry Thos H (Sylvia)
 72*Melvin Ernest W (Edith)
 76 Coleman Harold J (Ethel)
 Murphy Gerald B (Molly)
 *Jubilee rd crosses
 30*Williams Wm A (Emily)
 86 Frame Arnold E (Margt)
 *Cedar st crosses
 104 Hill Emily Mrs
 108 Savage Edwd (Ellen)
 108 Finck Geo W (Winnifred)
 110 McDonald Gordon G (Cecilia)
 112*Cosgrove Jas W
 114*Simon David (Ida)
 116 Young Lawrence J (Margt)
 CHURCH, north from 39 South
 to Morris, Ward 1.
 EAST SIDE
 5*Mitchell Wm E (Bessie W)
 7*Puddington Edmund K (Lillian B)
 9 Braden Hattie J Mrs
 11 Faulkner Wm (Eva)
 13 Smith Wm J (Ella)
 15*Brine Lillian Mrs
 Isnor Chas (Lucy)
 *Harvey st ends
 17 Smith Lorraine (Eva)
 19 Purcell Benj H (Catherine)
 21*Smith Maude Mrs
 Moller Christian (Truda)
 Kilgour Kenneth (Beatrice)
 23 Gillespie John (Beatrice)
 25 Hall A Maud
 27*Sheehan Margt Mrs
 LeSavauge Norman (Margt)
 WEST SIDE
 2 Huczel John (Frances)
 6 Spinney Loring V (Cora)
 8*Gibson Chas J (Gertrude)
 10*MacDougall Mary C Mrs
 12 Fownes Cecil L (Maud)
 14*Mills Leo A (Olive)
 Mitton Marjorie Mrs
 Barrle Chas
 16 Wood Chas F (Reta)
 18 Banfield Nelson R (Lila)
 Isaac Jos M (Hazel)
 20*Rowlett Chas (Ruth)
 Warren Kenneth H (Evelyn)
 22*Brown Annie Mrs
 24 Barward Mae Mrs
 26 Nicholson Danl (Nellie)
 30*Arab R A (Teresa)
 32*Lucas Evered J (Maud)
 34*Kelley Ralph K (Eva M)
 40*Smith Rose E Mrs
 *CHURCH (Dart), east from
 Halifax Harbor to Westworth.
 NORTH SIDE
 8 Martin John J (Winnifred)
 11 Driscoll Gregory A (Marie)
 *Commercial crosses
 19*Garden Cecll (Edna)
 21 Richards Isabel Mrs
 DeWolfe Craigen L (Marjorie)
 *Edward crosses
 27*Austen Mary E Mrs
 31 LaPlante Earl F (Dorothy)
 33*Creighton-Henry D (Helen)
 35 Rommell Ernest (Margt)

37*Baker Grace Mrs
 *King crosses
 39 Penlington Peter (Muriel)
 49*Cleworth John (Edith)
 SOUTH SIDE
 *Commercial crosses
 20*Veniot Annie Mrs
 *Edward crosses
 *King crosses
 42*Gray Evelyn Mrs
 44*Beazley E Maurice (Kathleen)
 CLAREMONT, north from Bayers
 rd to Regent rd, Ward 6.
 Not built on
 CLARENCE, from Ocean Termin
 als to Francklyn
 10*O'Neill Chas V (Alice)
 12*Munro Harry F (Violet)
 14 Mont Wm H (Alice)
 16*Antel J Wm (Annie)
 18*Laffin Bert (Gertrude)
 20*Muir Jas H (Emma)
 22*Perrin Wm P (Bertha)
 Perrin Wm J (Irene)
 22½ Leeves Geo E (Kathleen)
 24*Gaudet Peter F (Mary)
 26 Fisher Wm G (Gertrude)
 Billard Percy (Dorothy)
 28½ Rinehardt Willis C (Jennie)
 28 Redden Jas S (Hilda)
 30*Knox Russel A (Ruby)
 32*Ward Ernest E (Lottie)
 32½ Fisher John G (Lillian)
 *Young av crosses
 98 MacNeill Robertson G (Edith)
 100*Parker Burton L (Alice)
 102*Bennet Manuel J (Jean)
 104*Isnor Wm A
 108*Hepard Raymond (Alice)
 110*Newbery John E (Gertrude)
 114 Clark Robt D
 116*Rule Jas (Cynthia)
 118*Power Geo P (Jessie)
 *Tower rd crosses
 *CLEVELAND CRES (Dart),
 west and north from 69 Crichton
 av.
 1*Brushett Harry M (Eva)
 Miles Lorne (Evangeline)
 3*Kent Arthur V (Nora)
 5*Boland Roy W (Eunice)
 6*Wrathall Harry N (Amanda)
 8*Keddy Donald C (Rita)
 10*Cleveland Chas G (Harriett)
 11 Ritchie Kenneth S (Mabel)
 12 Sprague Gilbert W (Ivy)
 13*Bartlett Jas B (Marion)
 14 Minto Percy R (Alva)
 15*Asseltine Harry W (Leta)
 17*Conrad J Harold (Catherine)
 19*Trider Chas F (Thelma)
 20*Forsyth Ian K (Winnifred)
 21 Denny Leslie P (Mabel)
 23*MacLean Wm (Kathleen)
 24*Weeks M Agnes Mrs
 25*McCall Wm J (Margt)
 26 Slayter Robt U (Josephine)
 *CLIFF (Dart), north from Up
 per Water to Fairbanks.
 Not built on
 CLIFTON, north from 127 Cun
 ard to St Albans, Ward 5.
 EAST SIDE
 1 Warehouse
 9 Gordon John (Edith)
 11 McGrath Stanley F (Belle)
 13 West End Supplies bldg ma
 terial
 Stroud Ray (Lillian)
 Adams Roy C (Betty)
 21 Walker Jos J (Cassie)
 23 Seaman Chas I (Lena)

25 Streach Ralph F (Evelyn)
 27 Power Jas F (Jean)
 33 Shay W Harold (Edna)
 Holmwood Albert (Annie)
 35 Garnier Jos W (Annie)
 Croucher Geo (Florence)
 37 Moody Henry M (Annie)
 Arthur Clarence V (Irene)
 43 Jewers Frank (Mary)
 Borgal G Gordon
 49*Umlah Nell J (Mary)
 55 Hardy Albert A (Mary)
 61 O'Connell J Gerald
 79
 85*Eisenhauer Jas H (Harriett)
 *Charles st crosses
 *Willow st crosses
 131 Mason Orville (Annie)
 Patterson Wm M (Evelyn)
 *North st crosses
 147 Collen Saml (Vera)
 McLeod Harry (Beatrice)
 149 Sweeney Fred J (Odessa)
 153 Rolfe Newman J (Helen)
 Ainsworth John L (Ethel)
 155 Hardiman Mary Mrs
 157 Hartnett Jos (Ruby)
 161 Mitchell Ira W (Marguerite)
 177 Gilfoxy Harry W (Mary)
 179*Malay Sadie Mrs
 189 Goodhew Thos
 193*Judge Percy W (Hazel)
 trucking
 Croucher Jas (Mary)
 201*Bishop John
 Bishop Edwd M
 205 Coffey Jas A (Helen)
 Riley Arthur (Annie)
 209*Ryan Jos P (Helen)
 213*Smith Norman R (Gladys)
 227*Gay Mary Mrs
 231 Fage Warren (Jean)
 Fader Freeman N (Ruby)
 237 Stone Phillip (Anna)
 Dewlin Francis W (Natalie)
 WEST SIDE
 2 Turner Jos A (Mary)
 Roma Mary E
 2½ Kanes Saml (Cora)
 Hiltz John A (Eileen)
 12 Giles Clarence F (Melrose)
 20*Clark Thos J
 24 Longard Chas R (Florence)
 carpenter
 26*Stroud Geo M (Wauna)
 30 Grono Bessie G Mrs
 Al Molyk Winnie Mrs
 34 Landry Humphrey J (Katherine)
 38*Yeadon Margt Mrs
 42*Cook John P (Sadie)
 46 Grace Thos J (Eva)
 48 Burns Jas T (Genevieve)
 50*Richardson Geo A (Susan)
 58*Jeans Henry J (Josephine)
 64*Jeans Wm A (Blanche)
 Weaver Jas H (Iris)
 66 Smith Wm E (Nora)
 70 Grady Chas W (Grace)
 72*Clarke Geo W (Maud)
 76 Coulstring Arthur M (Elma)
 78 Hodgson Claude G (Pencie)
 82*Macdonald Alex G (Maggie)
 84 Greer Andrew (Helen)
 90 Tracy Albert H (Ida)
 *Charles st crosses
 102 Matheson V Pearl Mrs
 110*Rona Fabian (Emily)
 *Willow st crosses
 *North st crosses
 McGregor R & Sons Ltd whol
 grocers
 16½ Golden Glow Coal Co
 CLINTON AV, east from 5 Dutch
 Village rd, Ward 6.
 NORTH SIDE
 7 Taylor Wm S (Alice)
 SOUTH SIDE
 *Mackie Jas (Irene)

LOOSE LEAF PRODUCTS

COPELAND, CHATTERSON LIMITED

Halifax Sales Office

G. F. V. DODWELL

102 Hollis Street

PHONE SACKVILLE 1729

- 84 Hill John L
 - 84 1/2 Vacant
 - 86 Le Marchant Leo 198
 - 86 Brunt Mrs Maude 198
 - 86 Bishop William J 200
 - 88 Druban A J 211
 - 90 Hartling Walter 215
 - 92 Fougere Amada
 - 94 Richardson Ernest B
 - 96 MacPhee Stewart
- Connolly begins**
- Gibson William G 142
 - Hill Mrs Emily 144
 - Le Pine Charles 146
 - Smeltzer Arthur W 148
 - Heaness Miss Catherine 150
- Swaine begins**
- North Kline begins 170
 - Walker George 170
 - Newcombe Woodman R
- Mumford Rd begins**
- Brunt Mrs P 202
 - Hayes Richard 272
 - Charlton Leo 346
 - Liggins Edwin 354
 - Wilson Arthur B 360
 - Collins W S 396
 - Ellis Robert W 402
 - Allison Joseph 404
 - Butler Richard T 428
 - Wallace Thomas J 440
 - Mont John W
 - Airdale Coal Co
 - Lundale Lumber Co Ltd
 - Mont Joseph 454
 - The Robert Simpson 456
 - Eastern Ltd 464
 - 482
 - 484
- South side**
- Sherman Norman L 4
 - Perry William J 6
 - Hatter Gerald A 8
 - Harrarah William 12
 - Irwin J Frederick 14
 - Keating Mrs Mary 16
 - Hogge Charles D 22
 - Burgess Herbert 28
 - Rosse William H 32
 - Kennedy J D 34
 - Taylor Thos W 36
 - Carroll Edward 40
- Chebucto Lane ends**
- Carroll John 42
 - Munroe F L 44
 - Mannell Harold 46
 - Whalen W H 48
 - Golden W H 54
 - Jackson H 58
 - Small Mrs L W 58
 - Carroll John 60
 - Eveleigh E E 60
 - Dustan R S 62
 - Richardson M B 68
 - Fraser G E 74
 - Wright Herbert K 76
 - Wright Clarence G 78
 - Vacant 80
- Oxford intersects**
- Twohig Miss Mary 80
 - Baker Capt W E 82
 - McLaughlin C H 82
 - Swansbury Robert 90
 - Knodel J A 96
 - Whites W 100
 - Mariotti A A 102
 - Imer R F 104
 - Hawboldt F R 108
 - Lipsett R F 112
 - Sproull F F 114
 - Horne W E 116
 - Dickey H C 118
- Harvard ends**
- Ramey G R 120
 - LeBlanc George B 124
 - Goddard Wm 128
 - Whites Wm 136
- North ends**
- James Mrs S H 151
 - Turner C S 153
 - Wood-James 159
 - Con-Samuel 163
 - McDonald Matthew 171
 - Bishop George 173
 - Vacant 175
 - Napier William 177
 - Jeffery Benjamin 179
 - White David 183
 - O'Hearn James H 185
 - Rydar Alfred P 187
 - Coughlan Francis 189

CHEAPSIDE, from 62 Bedford Row west to Hollis-3.

- Provincial Building Annex Np. B 431
- Nova Scotia School Book Bureau 433
- Barnstead John H 437

CHEBUCTO LANE, from 57 1/2 Allen north to Chebucto Rd.-4.

- Moulton S 475

CHEBUCTO RD., from 78 Windsor west to N W Arm-4.

- North side**
- St Matthias Church 1
 - Chebucto Rd School 11
 - Peters Capt H 61
 - Allen Edmund S 63
 - Hamilton Lewis 65
 - Foot Charles 75
 - Foot Oulford 78

- Dublin begins**
- Barbridge Joseph F 87
 - Daniel William H 89
 - Edwards William 91
 - Courtney Mrs James 93
 - Vacant 95
 - Pitcher Gabriel G 97
 - McKenzie Morris 99
 - Mason James A 101
 - Chisholm Roy A 103
 - Mader George 105
 - Castle William R 112
 - Mason James A 113

- Oxford intersects**
- Wright Herbert K 125
 - Wright Clarence G 129
 - Vacant 139

- North ends**
- James Mrs S H 151
 - Turner C S 153
 - Wood-James 159
 - Con-Samuel 163
 - McDonald Matthew 171
 - Bishop George 173
 - Vacant 175
 - Napier William 177
 - Jeffery Benjamin 179
 - White David 183
 - O'Hearn James H 185
 - Rydar Alfred P 187
 - Coughlan Francis 189

SAFETY

There is no doubt of the PROTECTION you receive when your insurance policies are issued by

ALFRED J. BELL & CO., LTD.

105 HOLLIS STREET

Phone S 151-2

HALIFAX, Nova Scotia

- FIRE PLATE GLASS ACCIDENT AUTOMOBILE and LIABILITY INSURANCE
- Mercer Prof C H 7
 - Macdonald E F 9
 - Nicholson Joseph A 11
 - Crosby D Harlett B 13
 - Peters C Leslie 15
 - Guy Thomas
 - Penny J C
 - Griffin Edward J
 - Hall James
 - Vair J Douglas
 - McIntyre John D
 - Fraser J Floyd
 - Coleman Harold
 - Jensen James E
 - Balcom Samuel R
 - Cathness Thomas
 - Graves Louis A
 - Finkle Albert J
 - Crowell Harvey E
 - Linton William G
 - Caballano Miss Agnes
- Jubilee Rd intersects**
- Wittar Shirley G 79
 - Dart Edward F 81
 - Duggan Sidney 83
 - Higgins John F 85
 - McCormack Mrs B 85 1/2
 - Lewin Miss H I 87
- Cedar intersects**
- Burns Thomas M 89
 - Vleth Edgar H 101
 - Ryan William L 103
 - Tyler Albert G 105
 - Wilson J E 107
 - Cowie James 109
 - Vacant 111
 - Vincent Sidney H 113
 - Vacant 115
 - Currie John A 117
 - Sweeney James 119
- West side**
- Roche Harry L 7
- Watt intersects**
- Dowden Charles E 40
 - Parlington Mrs Cora B 42
 - Vacant 44
 - Simpson Charles 46
 - Hiscoper Frank E 48
 - Jockman Stewart I 52
 - Robinson Sigmund I 52
 - Sorenson Mrs Laura 64
 - Harso George W 66
 - Phillips Levi J 68
 - Smith William C 70
 - Meagher John N 76
- Jubilee Rd intersects**
- Williams William A 80
 - Jensen Emanuel 85
- Cedar intersects**
- Gallagher John J 104
 - Bassett William L 106
 - Brown Thomas T 108
 - Fraser John E 110
 - Cosgrove Mrs Mary 112
 - Amyoony Anthony 114
 - Cameron Mrs Maud A 116
- CHURCH, from 57 South, north to Morris-1.**
- East side**
- Mitchell Wm E 5
- Churchfield, of Brunswick north of Trinity Church-4.**
- Shields James E 39
 - Odell Alfred T 40
 - Ellis Wm Henry 41
 - Rose Frank 42
 - Rondeau John 43
 - Vacant 44
 - Black Harry 45
 - R. berts Chas W 46
 - Jackson E 47
 - Colness Percy G 48
 - Chambers Harold 49
 - Conrod G A 50
- CLARENCE, from Young Ave to Francklyn.**
- North side**
- Hanratty James A 11
 - Tanner Wentworth B 15
 - Jacobson Hans 17
 - Lock William 17r
 - Currie David E 19
- South side**
- Vacant 8
 - Wilson George 10
 - Dowling Fredrick 12
 - Rule James L 18
 - Power George 16
 - Smith Alfred 18
 - Muir James 20
 - Perrin William 22
 - Rhyndar Willis 28
 - Mores John 26
 - McGrath Stanley 26
 - White Gerald 16
 - Knox Russell 17
 - Stoneman Mrs Sarah 17
 - Boudreau John 18
 - Munio Harry 18 1/2
- CLIFTON, north from 223 North, north to St Alban's-6.**
- Clark Douglas 1
 - Purcell Vincent R 1
 - Todd Patrick 1 1/2
 - Goodhew Mrs Charlotte 3
 - McMillan Roderick 5
 - Dodson Mrs Mary 7
 - Donovan Mrs Annie 7
 - George Thomas 9
 - Anderson Charles 9
 - McHale J J 11
 - Goodhew Thomas 13
 - Jollimore Wm 15
 - Fader F S 16
 - Bishop Edward 17
 - McPherson Frank 19
 - Ryan Joseph 21
 - Beuree Salter 25
 - Gay Clarence 25
 - Davis Mrs Bertha 81
 - Norman Mrs Meliss 33
 - Wyatt William 38
 - Burrows G W 38
- CLIFTON SOUTH, from 12 Cunard north to North-5.**
- Locke Richard 1
 - Bowser Harold G 2 1/2
 - MacLennan Daniel G 2 1/2
 - Huggin John 3
 - Constock John M. 3 1/2
 - Bowser Mrs Annie 4
 - Morton Harold 5
 - Reeves James 5
 - Clark Thomas 6
 - Lohes M F 7
 - Ktating M J 7 1/2
 - Rowe T S 8
 - Tomlin William F 8 1/2
 - Fader W G 9
 - Morton Mrs Florence 9 1/2
 - Stroud Mrs Hannah 10
 - Taylor Edward 11
 - McCarthy Mrs Margaret 11 1/2
 - Josy C A 12
 - Zink Wealey 12
 - Vacant 13
 - Walker J A 13 1/2
 - Yeadon Richard 14
 - Ritcey Percy 15
 - Drysdale Miss M J 15 1/2
 - Purcell M V 16
 - Knickle Kenneth 17
 - Knickle S E 17 1/2
 - McNally Thomas 18
 - Perty E 18 1/2

1925

THE CITY DIRECTORY

WHEN A CUSTOMER ASKS FOR CREDIT

Don't give him unpaid for merchandise till you have checked his statements concerning occupation, place of residence, etc., with the CITY DIRECTORY. The up-to-date Directory can save you many bad accounts. Order a new copy now. It contains 6,630 new addresses and 33,546 other changes.

MIGHT DIRECTORIES ATLANTIC LIMITED 177 Hollis St. B7638



GRAY, west to 891 Barrington, Ward 5.

NORTH SIDE

- 17 Morash Jas W (Catherine)
- 19 Richardson Percy S (Marjorie)
- 21 Edwards Phillip (Mary)
- 25 MacIsaac Percy L (Hazel)
- MacIsaac Neil R (Bella)

SOUTH SIDE

- 18 Earle Wm H (Catherine)
- 20 Mitchell Jack J
- 22 Walsh John J (Lillian)
- 22½ Stone Henry W (Josephine)
- Honeybun Geo (Ethel)
- 24 Duggan Wm J (Bessie)
- Emberly John A (Annie)
- Cater James (Phoebe)

GREEN, west from 166 Barrington to Queen, Ward 1.

EAST SIDE

- 1 Watson Arthur (Elsie)
- 3 Marshall Percy (Viola)

WEST SIDE

- 10 Winchester Donald S (Marion)
- McPherson John Mrs
- McKay Olga
- 14 Defriez Mary-H Mrs
- Williams Jas (Lillian)
- McLellan Wilfred (Lydia)
- 16 Longley Chas F (Doris)
- Longley John W (Dorcas)
- 18 Longley Lois E Mrs
- Skerry M B (Kathleen)
- 20 Doody Catherine Mrs
- 24 Wellisbach Bernard (Margt)
- 26 Carter Arthur (Helen)
- Wilkins Fredk S (Irene)
- 28 Carreau Augustus (Dora)
- 30 Letriard V L (Bessie)
- Connors May Mrs

*GREEN (Dart), east from King to Wentworth.

NORTH SIDE

- 5 Smith Edgar D (Isabel)
- 7 Warner Edwd
- 9 Mitchell Cedric G (Louise)
- 11 Mott Grace Mrs

SOUTH SIDE

- 2 Short John T H (Mary)
- 4 Porter Oscar (Josephine)
- 6 Misener Isaac (Ethel)
- Hatcher Chas
- 8 Johnson Jas (Eliyth)

GREENBANK DISTRICT, east from the south end of Young av Bridge, Ward 1

NORTH SIDE

- Eisenbauer Florence Mrs
- O'Neil Chas (Alice)
- Munro Henry F (Violet)
- Fobin Margt Mrs
- Stone Harry (Eliyth)
- Scallion Kenneth H (Mary)
- Munroe Alex (May)
- Hogg John (Catherine)
- Antle Jas (Clara)
- Marshall Margt Mrs

SOUTH SIDE

- Bellefontaine Bertha Mrs
- Dickeson Melinda Mrs
- Billard Arthur W (Selina)
- Billard Geo S (Olive)
- Eisan Ezra (Ada)
- Malloy Earl G (Mabel)
- Higdon Isabel Mrs
- DeBay Douglas (Eliyth)
- Isenor Alfred (Annie)

GREENWOOD, north from Connaught Av to Oakland Road, Ward 1

Not built on

*GROVE (Dart) east from Halifax Harbour to Windmill rd

Not built on

*HAIG (Dart) north from Elmwood av

EAST SIDE

- 1 Rooney Morris (Margt)
- 3 Carr Annie Mrs

HANOVER, west from 1326 Barrington to Union, Ward 6.

NORTH SIDE

- ◆ Veith st crosses
- 19 Moore Fredk (Daisy)
- 19½ Harnish Leander (Kathleen)

SOUTH SIDE

- 14 Swan Eliyth Mrs
- ◆ Veith st crosses

*HARE (Dart) east from Upper Water to Windmill rd

NORTH SIDE

- 3 Bowle Wm C
- ◆ Fairbanks st crosses

SOUTH SIDE

- ◆ Fairbanks st crosses
- Grant John gro
- 30 Jennett Wm (Florence)

HARRIS, west from 124 Maynard to Agricola, Ward 5.

NORTH SIDE

- 1 Curran Motor Service Co Ltd
- 3 Williams John F
- 7 Bayers Geo (Mary)
- 9 Higgins John (Eliyth)
- 11 Finck Robt (Mary)
- Munroe Earl (Florence)
- 13 Caines Samuel J (Cora)
- Organ Clayton (Eliza)
- 15 Shubley Arthur (Mary)
- Holland Clifford F (Mary)
- 17 Pottle Jas (Angelina)
- 19 Billard Robt (Nellie)
- 21 Landry Jeremiah (Annie)
- 23 Naugler Stanley (Hilda)
- Brown Gordon W (Dorothy)
- 25 Moran Harold H (Olive)

SOUTH SIDE

- 2 Richardson Thos (Josephine)
- Orman John (Margt)
- 4 Mountain John (Kathleen)
- 6 Melvin Eleazer S (Jessie)
- Corney Aberdine (Edna)
- 8 Spencer Jas H (Florence)
- Josey Victor L (Vera)
- 10 Isnor Stella Mrs
- 12 Hughes John
- 14 Hyland Fred T (May)
- 16 Lobnes F LaMont (Florence)
- 18 MacLeod Geo K (Jessie)
- 20 Whalen William G (Emma) barber

HARVARD, north from 221 Quinpool Rd to Chebucto Rd Ward 4.

EAST SIDE

- 5 Renouf Edwin (Mildred)
- 7 Purcell Guy A (Edith)
- ◆ Yale st ends
- 33 Smith Jas (Catherine)
- 35 Cohen Abraham (Gertrude)
- 35½ Brown Kingsley (Marion)
- 37 Lucy Henry (Margt)
- 39 Cooper Chas A
- Moonson John J
- 39½ Reyno John G (Mary)
- ◆ Yukon st ends
- 41 Absent
- 43 Chadock Chas H (Frances)
- 45 Walsh Francis W (Ruby)
- 47 Jolemore Wm G (Eliyth)

◆ Allen st ends

61 Vacant

WEST SIDE

- 4 Matheson W Harry (Mary)
- 14 Jackson Ernest P (Isabelle)
- 16 MacLean Fredk (Jennie)
- 16½ Hart Frank W (Winnifred)
- 20 Menchions Chas (Olive)
- 22 Richardson Harold J (Ellie)
- Lovett Earl G (Lemina)
- 24 MacAuley Chas A (Vyva)
- May Catherine Mrs
- 26 Berringer Bradford T (Lillian)

- 28 MacKenzie Allan (Mary)
- 30 Madden Michl P (Mary)
- 32 Auby Jas J (Josephine)
- 38 Pelton A F (Agnes)
- 42 Redmond Robt A (Margt)
- 46 Ferguson Wallace J (Vera)
- 48 Zinck Spencer D (Eileen)
- 50 Heenan Wm C (Martha)
- 50½ Cahill Frank (Nora)
- 58 Redmond John R (Jennie)
- 60 Hancock Harry E (Mary)
- 62 Vohwinkel Gertrude Mrs
- 68 Mullane Thos W (Anne)
- 70 Sheehan Jas (Alice)
- 72 Blenkhorn Ida
- 74 King John (Charlotte)
- 76 Bremner John D (Blanche) plumber
- 78 Peckham Roy W (Madge)
- 80 Hingston Patk J (Florence)
- 82 Worth Vernon J (Annie M)
- 84 Guy Susan Mrs
- 86 MacDonald E Mills (Evelyn)
- 122 Downey John
- 124 Burns Thos M (Mary)
- 126 O'Brien Danl F (Margt)

HARVEY, west from 262 Barrington to Church, Ward 1.

NORTH SIDE

- 31 Brine Chas A (Elsie)
- 33 MacDonald Norman (Dorothy)
- 35 Mahar Wm P
- 37 Wilneff Richd S (Laura)

SOUTH SIDE

- 4 Rowlings Chas W (Anna)
- 12 Elliott Edmund P (Mabel)
- 14 Mahar Gerald J (Alice A)
- 16 Redmond Eliyth Mrs
- 18 Stuch Henry J Col (Madge)
- 20 Preedy Willene M (Annie)
- 22 Pollock Robt J (Margt)
- 24 Welch Jos (Nellie)
- 26 Watson Alfred W (Olga)
- 28 Mitchell Cyril N (Geraldine)

*HARVEY (Dart) north from Cameron

EAST SIDE

- 8 Volk Spencer (Alma)
- 12 Holt Edmund D (Margt)

WEST SIDE

- 9 Ackles Gladys Mrs

HASTINGS, north from 7 Spring Garden Rd to Doyle, Ward 2.

3 Veteran Firemen Assn

*HASTINGS DRIVE (Dart) east from Rodney rd to Fenwick

- McPherson Stanford (Willnetta)
- Spears Raymond (Adelaide)
- 5 Vacant
- McGrath John F (Pearl)
- 7 McDow Richd (Edna)
- 9 Crowell Maynard A (Tina)

HAWTHORNE, north from Connaught av to Oakland rd, Ward 1.

Not built on

*HAWTHORNE (Dart) north from 257 Portland to Crichton av.

EAST SIDE

- 6 Fullerton Leslie (Harriet)
- Hawthorne School
- ◆ Erskine crosses
- 36 Williams Jos (Lois)
- 38 Dee Helen Mrs
- 40 Boutiller Milton (Edna)
- 42 McKenzie Aubrey A (Clara)
- 44 Murphy Adam A (Edna)
- 46 Cox Michl (Ellen)
- 46½ McDonald Saml L (Edwina)
- 48 Turple Burton L (Josephine)
- 50 Thompson Robt J (Minnie)
- 52 Wiseman Fred H (Freda)
- 54 Fraser Jas F (Edith)
- 56 Hartling Edith Mrs
- Hartling Ernest Capt (Gladys)

58 Dooks Percy B
60 Nieforth Jas A
64 Moseley W (Eve)
68 Lloy John (B)
70 Sterens Rozell (E)

72 Gibson Roble
74 Jones John F
76 Stevens Joseph
78 Stevens Wm H
80 Conrod Edwd
Barry Percy R
82 MacDonald Joh
84 Hutchinson Ma
◆ Prince Albert r

92 Jameson Peter
96 Findlay Jos A
100 Findlay Chas I

WEST SIDE

7 Ritchie John C
9 Hiltz Ida Mrs
11 Morris Fredk J
19 Smith Ellsworth
17 Cook Lewis (K)
19 Oland Henry I
21 Conrad Freeman
23 Manuel Chas
25 Austin Wm E
27 Shaw Saml (E)
29 Myrer Lucy E
◆ Erskine crosses

35 Nieforth Albe (ces)

39 Myers Donald
41 DeLouchry Ge

◆ Silver rd comm

43 MacDonald W
45 Croone Elwood
51 Nichols Wm
53 Harris Geo S
55 Vacant
55½ Millen John
57 Byrne T Ives
59 Wilcox Percy
61 MacQuarrie (May)

63 Cooper John C
63A Patterson W (lls)

◆ Sinclair st con

67 Cooper Fred
71 Bowes Jas A

◆ Prince Albert

95 Lynch Gerald
97 Hilton Gerald
99 Breen John
101 Smith Frank
103 Keady Henry
Lock Bertie P

105 Bowser Gerald
105A Bauld Robie
107 Vacant
109 Hull Fredk J
111 Vickery Jas H
Bremner Herb

HENNESSEY, wes
ville to Kempt

NORTH SIDE

1 Horwill Chas
3 Houlihan Ma
5 Kennedy Jas
7 Turner Geo
9 Casey J E
11 Millsom Wm
SOUTH SIDE
6 Cochran Wm
8 Stockall Russ
10 Drysdale Arch
12 Legg Wm A

HENNESSEY PL
Gottingen to Is

NORTH SIDE

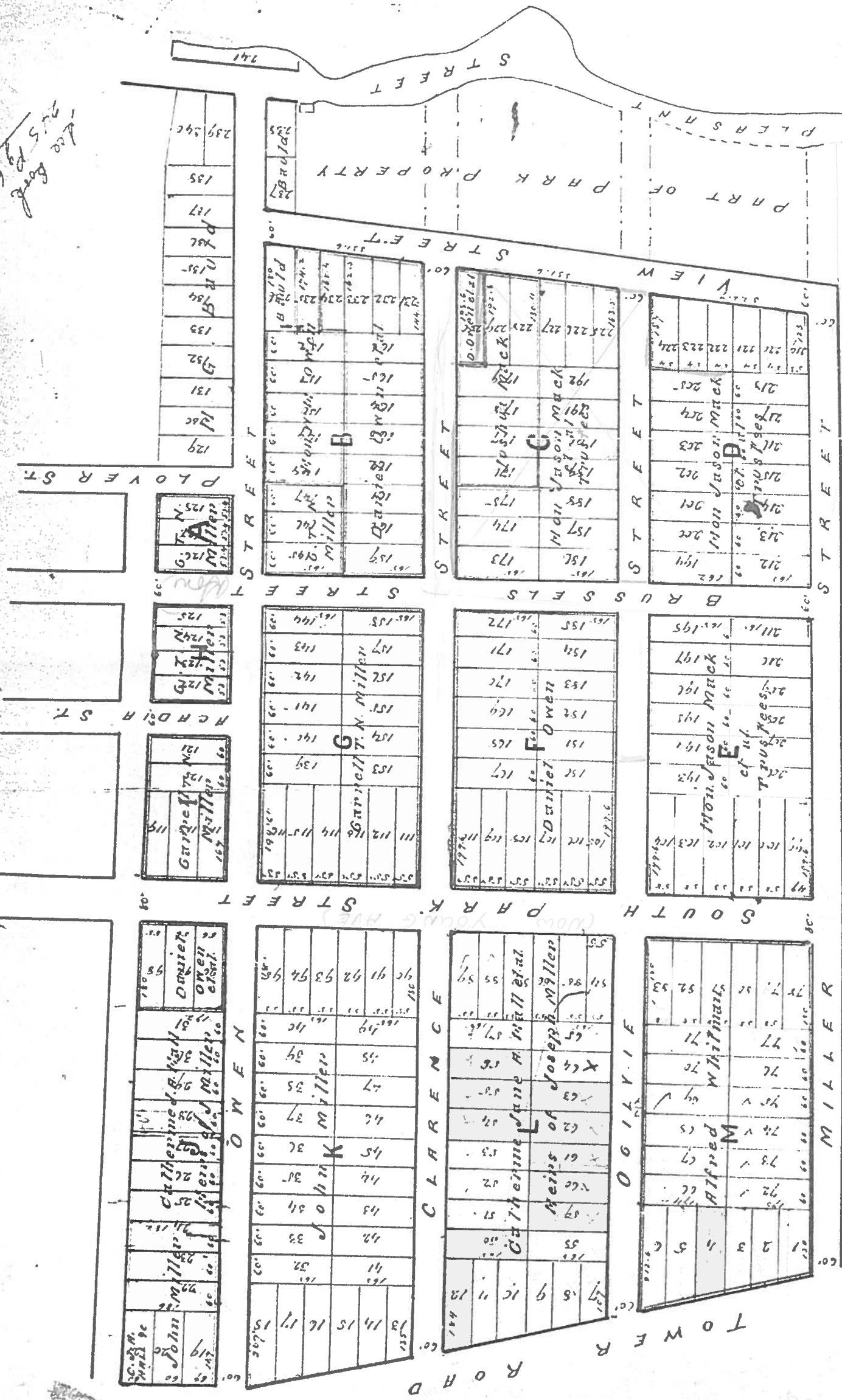
1 Johnson Erne
3 Jones Chas
5 Rose Jas (Bo)
7 Tattrie Wm I
9 Hyland Wm
11 Broderick Joh
13 Cox Henry J
15 Ferguson Geo

Book 300 P 454-465

1894

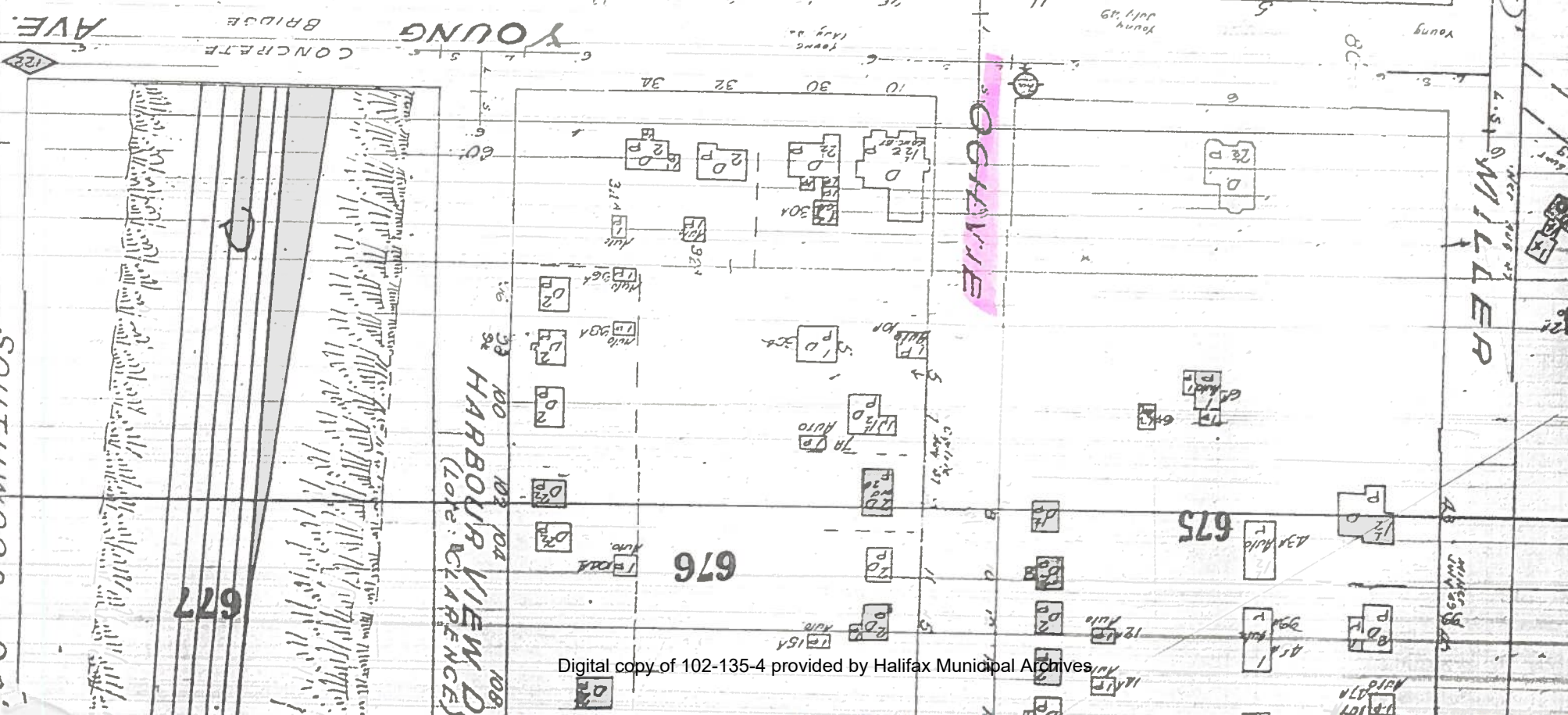
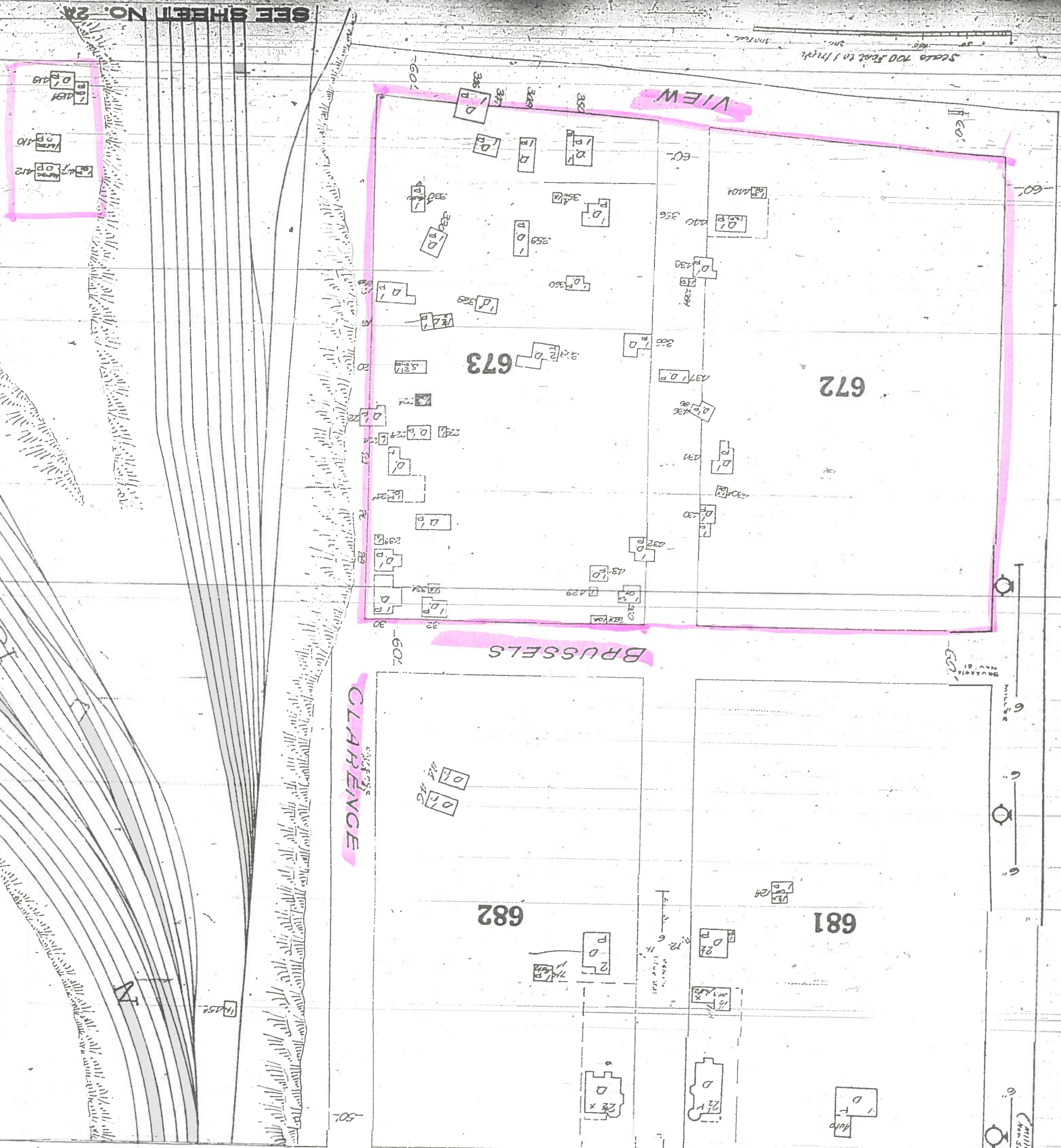
HALIFAX HARBOUR

See Book P 60
245



POINT PLEASANT PARK

Scale 100 Feet to 1 Inch



Province of Nova Scotia Halifax S. S. Be it Remembered, that on this ninth day of May in the year of our Lord one thousand eight hundred and ninety four before me the subscriber personally came and appeared Sarah Ferguson wife of the within named John Ferguson who having been by me examined separate and apart from her said husband declared that she did of her own free will and without any fear threat or compulsion of from or by her said husband, execute the within and foregoing indenture for the purposes therein mentioned and as to full release of all her right title or claim to the within described land and premises in right of dower or otherwise Alfred Whitman Barrister of the Supreme Court for the County of Halifax

Province of Nova Scotia S. S. On the 9th day of May A. D. 1894 before me the subscriber personally came and appeared David Macdonald the subscribing witness to the foregoing indenture, who having been by me duly sworn made oath and said that Sarah Ferguson and John Ferguson the parties thereto signed sealed & delivered the same in his presence, Alfred Whitman, Barrister of the Supreme Court of Nova Scotia.

633. Copy of Order concerning Partition of Miller vs. Mack et al Registered at 11 o'clock a.m. 12 10th day of May A. D. 1894

1873. N. No. 4831 In the Supreme Court Between Harriet T. W. Miller Plaintiff and John Miller et al Defendants To John W. Baymont, Barrister James Stuart Auctioneer and William J. Veitch Esquire all of the City of Halifax in the Province of Nova Scotia, Commissioners

named in the orders of the Honorable Mr Justice Graham respectively in that behalf and for, partitions herein each dated the ninth day of May A. D. 1893. These are to command you or any two of you, that you shall meet together at convenient times and places to be by you or any two of you appointed for that purpose, and that you the said Commissioners or any two of you do there go to enter upon and survey the lands set out in the Plaintiff's petition herein and more particularly described as follows that is to say: All the lands and buildings thereon situate being and being in the South Division of Five Acre lots in the Peninsula of Halifax now bounded on the West by the Western line of the Lower Road; on the North in front by property of Henry S. Bauld. on East by the Southern line of Queen Street and in part by property of the Bank of Nova Scotia; On the South by property of the merchants Harshbairnment, and on the South by the North line of Market Street, the South side whereof runs on the Northern line of the property occupied as Front Pleasant Park, so called, the said lands and boundaries being comprehended within the lines marked with a blue color on the plan marked and referred to in and introduced as Exhibit A into the Affidavit of Reuben S. Gray sworn herein on the 9th day of May A. D. 1893, the said plan so to be searched and comprising the several blocks or said plan marked respectively A. B. C. D. E. F. G. H. I. J. K. L. M. N. O. P. Q. R. S. T. U. V. W. X. Y. Z. Also that of the said Commissioners

do thereto and by such other lawful ways and means as you shall think proper to the best of your knowledge and judgment make a fair partition and allotment of said lands said separate and divide the same into Eight Hundred and Forty equal shares; and that One hundred and Thirty seven of the said parts be allotted to the plaintiff Garret T. Miller as his share. One hundred and thirty seven of said parts to the defendant ^{John Miller} as his share. One hundred and twenty two of said parts to the defendants Catherine J. A. Wall Elizabeth M. M. Miller Anna J. Miller and Joseph Arthur Miller in right of their deceased father Joseph Bernette Miller but subject to all rights of dower or thirds therein of the defendant Margaret M. Miller as widow of the said Joseph Bernette Miller as their share, and that the said last mentioned one hundred and thirty seven parts of the said defendant John Miller and one hundred and twenty two parts of the said Defendants Catherine Jane A. Wall Elizabeth M. M. Miller, Anna J. Miller, and Joseph Arthur Miller be set off collectively in severals to the said John Miller, Catherine Jane A. Wall Elizabeth M. M. Miller, Anna J. Miller and Joseph Arthur Miller as their share as is by the said last mentioned defendants prayed in their defence or answer filed herein.

One hundred and eighty two of said parts to the defendants Jason M. Mack Joshua R. Mack as Trustees ^{in behalf of the defendant} Mary Reed under the will of Augusta ^{deceased} M. Mack and unto the said Defendants Jason M. Mack and Joshua R. Mack; and also additionally unto the said defendant Joshua R. Mack one sixth of one hundred and forty parts of the said Eight hundred and forty parts. and that the land $\frac{182}{840}$ and $\frac{6}{140}$ of the said parts or share shall be set off in severals collectively to the said Defendants Jason M. Mack, Joshua R. Mack, Trustees of Mary Reed, and unto the said Jason M. Mack and Joshua R. Mack as their share; as is by the said last mentioned defendants prayed in their defence or answer filed herein.

One hundred and twenty two of the said parts to the Defendants Daniel Owen, William O. Owen Daniel M. Owen, Mary Owen Catherine Ruggles Repear O. Owen and Jacob M. Owen and unto the Defendants William O. Owen additionally one sixth of one hundred and forty of said parts; and that the said $\frac{122}{840}$ and $\frac{6}{140}$ of the said parts or shares shall be set off in severals collectively unto the said Defendants Daniel Owen, William O. Owen, Daniel M. Owen, Mary Owen, Catherine Ruggles Repear O. Owen, and Jacob M. Owen and to the said Defendant William O. Owen, as is by the said last mentioned defendants prayed in their defence or answer filed herein.

One hundred and forty of the said Eight hundred and forty parts of to the said defendant Asa W. Whitman, and for the better making of such partition and allotment you the said Commissioners are hereby authorized and empowered diligently to examine all such witnesses as you shall see occasion and that, on certain days and at certain places to be appointed by you the said Commissioners or any two of you for that purpose you the said Commissioners do cause the said witnesses to come before you or any two of you, and that you examine each of the said witnesses on their respective oaths and that you affirmations declarations and take testimony or any two of you upon

upon the Holy Evangelists, or in such solemn manner as is or may be authorized by law; and that you the said Commissioners do make the subdivisions of such shewings and reduce them into writing and return the said dispositions with this warrant into our Supreme Court; and also that you the said Commissioners shall make a certificate of such division and allotment and return the same together with this warrant into our said Supreme Court, without delay under the hands and seals of you the said Commissioners or any two of you distinctly and plainly set; and that you the said Commissioners or any two of you shall give sufficient notice of the time and place appointed by you for making of the Partition, to the Plaintiff and Defendants their solicitors attorneys or next friends; and also that before proceeding to the execution of your duties, each of you the said Commissioners shall be sworn before a Justice of the Peace ^{faithfully} and impartially to perform the same, and a certificate of such oath shall be enclosed hereon by the Justice of Justices who administered the same; also that you the said Commissioners may require all deed and writings relating to the said lands in ^{the} custody or power of any of the parties hereto to be produced before you on oath as you shall require; also that if the said lands cannot in your opinion be divided by metes and bounds without detriment and disadvantage to the parties entitled thereto you the said Commissioners do make a return to this warrant to that effect

Witnes at Halifax the 1st day of June a. n. 1893. P. C. Gray
 Solicitor of Pleas in the County of Halifax & City of Halifax N. S.

Province of Nova Scotia, County of Halifax & City of Halifax S. S. - I certify that on this 12th day of December a. n. 1893 before me the undersigned one of Her Majesty's Justices of the Peace in and for the City of Halifax personally came and appeared John Pizzant Barrister, James Shand Auctioneer, William J. Keith Esquire, all of said City of Halifax the Commissioners generally named in the foregoing and within warrant for Partition in the within entitled action who having been by me duly sworn did severally make oath and said that they would fully and impartially perform the duties imposed upon them by such warrant for Partition dated at Halifax this 12th day of December a. n. 1893
 J. P. Esquire of Halifax

1893. In the Supreme Court, No 4831, Between, Capt J. R. Miller, Plaintiff, and John Miller, Daniel Owen, David McQueen Mary Owen Catherine Ruzopli, John C. Ruzopli, William B. Cune Nelson & Byers, Margaret C. Miller, Catherine Jane a Hall William O'Neil, Elizabeth M. McMillan, John Miller, Joseph Arthur Miller, Joshua W. Mack, James H. Mack, Mary Reed, John Reed, and Albert Whitman Defendants. In obedience to and in pursuance of the Commission issued out of this Honorable Court at Halifax in the above action to wit the several commissions issued at behalf directed and therein mentioned bearing date the First day of June a. n. 1898 and hereunto annexed and

to make partition among and between the above named plaintiff and the several defendants in the above action of the lands in said Commission and on the plan therein mentioned delineated. The undersigned Commissioners do hereby report and make our Certificate of our Decision and Allotment and our returns to the said Commission as follows, that is to say: - That we did carefully and on several occasions visit and view and examine the said lands and papers entered upon and surveyed the same and having duly notified the said several parties Plaintiff as well as defendants on divers occasions by their respective Solicitors and Counsel in the said action, attended before us and urged upon us their several views and contentions in the premises and that being first duly sworn in conformity with the said Commission, as appears by the Certificate thereof appended thereto, we have to the best of our judgement and ability made a just and impartial partition of the said lands between the said several parties in their several proportions aforesaid respectively as is in said Commission decreed and have caused a plan of the said lands as so partition to be prepared and have annexed the same hereto and that the said allotment and decision are as follows that is to say: - We have allotted unto the Plaintiff Garret T. N. Muller as and for his one hundred and thirty seven of the said 840 equal parts and have set off unto him in severally as his said share in the said lands the Block and the land delineated on said plan annexed hereto as Block "A" and the three lots numbered 145, 146, and 147 on the Northwest corner of Block "B" which are all together comprised and bounded and described as follows, namely: - Block 1 - Beginning at the corner formed by the intersection of the Eastern line of South Park Street with the Southern line of a Street running Easterly therefrom & lying immediately South of the property of James Foreman and Bank of the Bank of Nova Scotia which last mentioned Street is marked and delineated on the plan of said last mentioned property and on other older plans filed in the Crown Land Office at Halifax - thence from said point of beginning to run Easterly by the Southern line of said last mentioned Street two hundred and eighty seven feet or to the corner formed by the intersection of the Southern line of said last mentioned Street with the Eastern line of Acadia Street on the plan annexed thereto, thence Easterly by the Western line of Acadia Street aforesaid to the corner formed by the intersection thereof with the Northern line of ^{annexed} Canal Street on said plan; thence Westwardly by the Southern line of said last mentioned Street two hundred and eighty seven feet to the Eastern line of South Park Street, thence Northwardly by said line one hundred and thirty five feet or to the place of beginning. Also Block 2 - Beginning at the corner formed by the intersection of the Southern line of said Street, running Easterly along the Southern line of said property of the Bank of Nova Scotia with the Eastern line of Acadia Street on said annexed plan, thence to run Eastwardly by the Southern line of said Street two hundred and twenty feet or to the Western line as marked on said annexed plan thence

by said last mentioned line to the corner formed by its intersection with the Northern line of Owen Street aforesaid thence Westwardly by said last mentioned line two hundred and ^{thirty} two feet or to the corner formed by the intersection with the Eastern line of Acadia Street aforesaid; thence Northwardly by said last mentioned line to the place of beginning. Also Block "A" beginning at the corner formed by the intersection of the Southern line of the continued Street, bounding the Southern line of the property of The Bank of Nova Scotia with the Eastern line of Russell Street aforesaid; thence running Eastwardly by said first mentioned line one hundred and sixty feet or to the Western line of Clover Street on said annexed plan; thence Southwardly along said last mentioned line to the corner formed by its intersection with the North line of Owen Street; thence Westwardly by said last mentioned line one hundred and sixty feet or to the Eastern line of Russell Street aforesaid; thence Northwardly by said last mentioned line to the place of beginning. Also so much of the Western portion of Block B as is bounded and described as follows, namely: Beginning at the corner formed by the intersection of the Eastern line of Russell Street with the Southern line of Owen Street; thence running Eastwardly by said last mentioned line one hundred and eighty feet to the Eastern line of lot No. 147 thence Southwardly by said last mentioned line one hundred and sixty five feet to the Northeast corner of lot No. 161 on said plan; thence Westwardly by the Northern lines of the said last mentioned lot and of lots numbers 160, and 159 one hundred and eighty feet to the Eastern line of Russell Street aforesaid; thence Northwardly by said last mentioned line one hundred and sixty five feet to the place of beginning.

Also Block "C" on said annexed plan beginning at the corner formed by the intersection of the Eastern line of South Park Street with the Southern line of Owen Street on said annexed plan; thence running Eastwardly by said last mentioned line five hundred and fifty nine feet and six inches or to the Western line of Russell Street aforesaid; thence Southwardly by said last mentioned line three hundred and thirty feet or to the corner formed by the intersection thereof with the Northern line of Clarence Street on said plan; thence Westwardly by said last mentioned line five hundred and fifty nine feet and six inches or to a point of intersection with the Eastern line of South Park Street; thence Northwardly by said last mentioned line three hundred and thirty feet to the place of beginning, comprising in the entire allotment to the said Block C the several lots of land, respectively marked on said annexed plan by the numbers 111, 112, 113, 114, 115, 116, 117, 118, 119, 120, 121, 122, 123, 124, 125, 126, 127, 128, 129, 130, 131, 132, 133, 134, 135, 136, 137, 138.

We have allotted unto the Defendant John Miller as and for his one hundred and thirty seven eight hundred and forty parts more or less in the said lands the five several lots respectively 19, 20, 22, 23 and 24, in Block J and also the part of Block H on said annexed plan and thence off at the

from collectively, severally according to the bounds and description following namely, beginning at a point on the East line of Tower Road distant Southernly sixty feet from the North West corner of Miller property as called, thence from the said point of beginning to run Southernly by the East line of Tower Road aforesaid one hundred and twenty nine feet or to the Northern line of Owen Street; thence Eastwardly by said last mentioned line three hundred and twenty seven feet from ^{to} the ^{South West} corner of lot No 25 on said annexed plan; thence Northwardly by the West line of said lot No 25 one hundred and eighty two feet to the Northern line of said Miller property, thence Westwardly by said last mentioned line one hundred and eighty feet to the East line of lot no 21 on said annexed plan, thence Southwardly by said last mentioned line to the South East corner of said lot No. 21 thence Westwardly by the Southern line of said lot No 21, one hundred and forty seven feet or to the place of beginning.

Also Block K. described as follows:- Beginning at the corner formed by the intersection of the West line of South Park Street with the Southern line of Owen Street, thence running Westwardly by said last mentioned line nine hundred and twenty seven feet or to the East line of Tower Road; thence Southwardly by said last mentioned line to the Northern line of Clarence Street in said annexed plan; thence Eastwardly by said last mentioned line eight hundred and fifty six feet or to the West line of South Park Street; thence Northwardly by said last mentioned line, three hundred and thirty feet or to the place of beginning, the said allotments to the said John Miller, comprising ^{the} 55 several lots

marked respectively on said annexed plan with the numbers 13, 14, 15, 16, 17, 18, 19, 20, 22, 23, 24, 32, 33, 34, 35, 36, 37, 38, 39, 40, 41, 42, 43, 44, 45, 46, 47, 48, 49, 90, 91, 92, 93, 94, and 95. (3)

He have allotted into the defendants Catherine Jane O'Call, Elizabeth No. 10 Miller, Bernard J. Miller and Joseph Arthur Miller in right of their deceased

father Joseph Bernette Miller, but subject to all rights or claims or shares therein of the defendant Margaret C. Miller as widow of the said Joseph Bernette Miller, as and for their one hundred and twenty two

of the 540 equal parts or share in the said land and have set off the same to them collectively in severalty the several parcels of land following that is to say: - Block K. on said annexed plan bounded and described as follows namely:- Beginning at the corner formed by the intersection of the West line of South Park Street with the South line of Clarence Street on said annexed plan thence running Westwardly by said last mentioned line eight hundred and thirty four feet or to the Eastern line of Tower Road; thence Southwardly by said last mentioned line to the corner formed by the intersection of the West line of South Park Street with the Northern line of Ogilvie Street on said plan, thence Eastwardly by said last mentioned line seven hundred and fifty seven feet or to the West line of South Park Street; thence Northwardly by the said last mentioned line three hundred and thirty feet or to the place of beginning.

Also lot number twenty one at the North West corner of Block J on said annexed plan and which last mentioned lot is bargained and described as follows namely: Beginning at a point on the Eastern line of Tower Road, being the North West

31

corner of lot number twenty on said annexed plan thence to run
 Eastwardly by the Northern line of said lot No 20 one hundred
 and forty seven feet to the West line of lot number twenty two on
 said annexed plan at the North East corner of ^{said} lot number 20
 thence Northwardly by said last mentioned line to the North line
 of said Miller's property thence Westwardly by said last men-
 tioned line one hundred and forty seven feet or to the East line of
 Jones Road, thence Southwardly by said last mentioned line
 sixty six feet or to the place of beginning. Also that other central
 portion of said Block "C" which is bounded and described as
 follows, namely: - Beginning at a point on the North line of
 Owen Street, thence Westwardly one hundred and eighty feet
 from the West line of South Park Street, and being the South West
 corner of lot number 96 on said annexed plan, thence from said
 plan to run Westwardly by said North line of Owen Street
 Four hundred and twenty feet or to the South East corner of lot No
 95 on said plan, thence Northwardly by the Eastern line of said
 last mentioned lot one hundred and eighty two feet or to the
 North line of said Miller's property; thence Eastwardly by said
 last mentioned line four hundred and twenty feet or to the North
 West corner of lot No 95 as laid down on said plan thence
 Southwardly by the Western lines of lots numbers 98, 97 and 96 on
 said plan to the place of beginning, the said several parcels
 of land hereby allotted to said last mentioned Defendants
 comprised in all the thirty six several lots numbered
 respectively on said plan as Nos 7, 8, 9, 10, 11, 12, 21, 25, 26, 27, 28, 29, 30,
 31, 50, 51, 52, 53, 54, 55, 56, 57, 58, 59, 60, 61, 62, 63, 64, 65, 84, 85, 86, 87, 88 & 89.

4. We have allotted unto the defendant Alfred Scheliman
 as and for his four sixths of One hundred and forty of the said
 Eight hundred and forty parts, and have set off unto him
 in several lots as and for his said share in the said land
 the block marked and delineated on said plan hereto annexed as
 Block "D" and which is comprised and bounded as follows, namely:

11 Beginning at the corner formed by the intersection of the West
 line of South Park Street with the Southern line of Ogilvie Street
 and thence running Westwardly by said last mentioned
 line a distance of Seven hundred and fifty two feet and six inch-
 es or until it comes to the Eastern line of Jones Road as laid down
 on said annexed plan; thence Southwardly by said last mentioned
 line to the Northern line of Miller Street at the South West corner
 of said Block "C" thence running Eastwardly by the said
 Northern line of Miller Street a distance of Six hundred and seventy
 feet or to the said Western line of South Park Street thence West-
 wardly by said last mentioned line Three hundred and forty
 feet or to the place of beginning, comprising and allotting
 unto the said several lots numbered respectively on said annexed
 as Nos. 1, 2, 3, 4, 5, 6, 66, 67, 68, 69, 70, 71, 72, 73, 74, 75, 76, 77, 78
 82 & 83.

5. We have allotted unto the Defendants
 Park and Thomas S. Mack as trustees on behalf of the
 said bond under the will of Augusta Elizabeth
 and unto the said defendant Jason

to do ask as and for this one hundred and eighty two of the said
 eight hundred and forty equal parts in the said land and have
 set off to the same to collectively in severally the parcels of lands
 comprised within the blocks marked on said annexed plan by the
 letters W. C. and the portion of Block B which is hereafter mentioned
 and described, that is to say: - Block D. beginning at the corner
 formed by the intersection of the West line of New Street on
 said annexed plan with the North line of Miller Street, thence from
 said corner to run westwardly by said last mentioned line, five
 hundred and forty three feet or to the east line of Brussels Street; thence
 northwardly by said last mentioned line, three hundred and thirty
 feet or to the South line of Ogilvie Street; thence eastwardly by said
 last mentioned line five hundred and seventy seven feet to the West
 line of New Street of said plan; thence southwardly by said last
 mentioned line three hundred and twenty two feet and nine inches or
 to the place of beginning. Also Block E. Beginning at the corner
 formed by the intersection of the West line of Brussels with said North
 line of Miller Street on said annexed plan; thence to run westwardly
 by said last mentioned line five hundred and fifty nine feet & six
 inches or to the East line of South Park Street; thence by said
 last mentioned line three hundred and thirty nine feet to the
 South line of Ogilvie Street; thence eastwardly by said last
 mentioned line five hundred and fifty nine feet and six inches or to
 the West line of Brussels Street of said plan; thence southwardly by said
 last mentioned line three hundred and thirty feet or to the place of
 beginning. Also the portion or parcel of said Block B beginning
 at the corner formed by the intersection of the East line of Brussels
 Street with the South line of Clarence Street on said annexed Plan;
 thence to run eastwardly by said last mentioned line one hundred
 and eight feet or to the West line of lot Number one hundred &
 seventy six on said Plan; thence southwardly by said last men-
 tioned line one hundred and sixty five feet or to the South West
 corner of said last mentioned lot; thence eastwardly by the South
 line of lots numbered 176, 177, 178, 179 and 228 on said plan, four
 hundred and twenty feet and eleven inches or to the West line of New
 Street; thence southwardly by said last mentioned line to the
 North line of Ogilvie Street on said plan; thence westwardly by said
 last mentioned line five hundred and eighty three feet and five
 inches or to the East line of Brussels Street of said plan; thence north-
 wardly by said last mentioned line three hundred and thirty feet or
 to the place of beginning comprising in the allotment the 57 sever-
 al lots numbered respectively on said plan as Nos. 99, 100, 101, 102, 103,
 104, 173, 174, 175, 186, 187, 188, 189, 190, 191, 192, 193, 194, 195, 196, 197, 198,
 199, 200, 201, 202, 203, 204, 205, 206, 207, 208, 209, 210, 211, 212, 213, 214, 215, 216,
 218, 219, 220, 221, 222, 223, 224, 225, 226, and 227.
 We have also allotted unto the said respondent Joshua N.
 and for his one sixth of one hundred and forty of the
 parts and have set off unto him in severally as and
 in addition share in the said lands that contain
 how said annexed plan which is bounded at
 at a point on the South side of Clarence
 Street

Street, being the North East corner of lot number one hundred and twenty five on said plan, thence to run Southwardly by the Eastern line of said lot no 175 one hundred and sixty feet or to the North East corner of lot no 185 on said plan; thence Southwardly by the Northern line of lots nos. 189, 190, 191, 192 and 227 four hundred and twenty feet and eleven inches or to the Western line of New Street on said plan, thence Northwardly by said last mentioned line to the South East corner of lot number two hundred and thirty on said plan; thence Northwardly by the Southern line of said last mentioned lot one hundred and ninety two feet and eight inches or to the South West corner of said last mentioned lot, thence Northwardly by the Eastern line of lot no 174 on said plan to the South side of Clarence Street; thence West by said last mentioned line two hundred and forty feet or to the place of beginning; comprising in this allotment the six several lots respectively marked on said plan as nos. 176, 177,

1. 178, 179, 228 and 229. 7. - We have allotted unto the respondents

David Owen, William H. Owen, Daniel H. Owen, Mary Owen, Catherine Riggles, Peppan G. Owen and Jacob H. Owen as and for their one hundred and twenty two of the said 840 parts and have set off to them collectively in severality the parcels of land comprised within the Block marked F, and the portion of Block B, and C, and J, respectively as are hereinafter bounded and described as follows, namely: - Block F. Beginning at the corner

formed by the intersection of the East line of South Park Street with the South line of Clarence Street on said annexed plan, thence run Eastwardly by said last mentioned line five hundred and fifty-nine feet and six inches or to the West line of Brussels Street, thence Southwardly by the said last mentioned line three hundred and thirty feet or to the North line of Dea Street; thence Westwardly by said last mentioned line five hundred and fifty-nine feet and six inches or to the East South Park Street aforesaid; thence Northwardly by said last mentioned line three hundred and thirty feet or to the place

beginning. Also the portion or parcel of Block B, beginning at the South West corner of lot number one hundred and fifty on said plan; thence running Southwardly one hundred and sixty-five feet along the Eastern line of Brussels Street to the North line of Clarence Street aforesaid; thence Eastwardly along said last mentioned line six hundred and twenty feet and eleven inches or to the Western line of New Street on said plan; thence Northwardly by said last mentioned line to the South East corner of lot no 235 on said plan; thence Westwardly by the Southern line of said last mentioned lot one hundred and sixty-eight feet and four inches or to the Eastern line of lot no 152 on said plan; thence Southwardly by said last mentioned line fifty feet or to the South East corner of said last mentioned lot; thence Westwardly by the Southern line of nos 152, 151, 150, 149, 148, 147, 146, and 145 four hundred and eighty feet or to the place of beginning. Also lot no. 230 at the North East corner of Block G, described and bounded as follows: - Beginning at

Beginning at the corner formed by the intersection of the West line of View Street with the North line of Clarence Street on said amended plan, thence to run westwardly by said last mentioned line one hundred and ninety eight feet and six inches or to the North east corner of lot 119 thence Southwardly by the Eastern line of said last mentioned lot to the North west corner of lot no. 229 thence Eastwardly by the Northern line of said last mentioned lot one hundred and ninety two feet and eight inches or to the Western line of View Street. thence Northwardly by said last mentioned line to the place of beginning. Also the Eastern portion of lot J. on said plan hereto annexed, bounded and described as follows, namely: - Beginning at the corner formed by the intersection of the North line of Owen Street with the West line of South Park Street, thence running Westwardly one hundred and eighty feet or to the South East corner of lot No 31 on said amended plan, thence running Northwardly by the East line of said last mentioned lot one hundred and seventy two feet or to the South line of the Street running East and West on said plan thence Eastwardly one hundred and eighty feet or to the West line of South Park Street, thence South along said last mentioned line one hundred and sixty seven feet or to the place of beginning; comprising in this allotment the 34 several lots numbered respectively on said amended plan as Nos. 96 97 98 105 106 107 108 109 110 159 160, 161, 162, 163, 164, 165, 166, 167, 168, 169, 170, 171, 172, 180, 181 182, 183, 184, 185, 230, 231, 232, 233 and 234. 8. - We have also allotted unto the defendant William G. Owen as and for his one sixth of one hundred and forty dollars of the said 840 parts and have set off unto him or severally as and for such his additional share in the said lands that portion of "Block B" on said amended plan, which is described as follows: - Beginning at a point on the South side of Owen Street distant one hundred and eighty feet Westwardly from the West line of View Street, thence from said point to run Westwardly by said South line of Owen Street three hundred feet or to the North east corner of lot number 117 on said amended plan; thence Southwardly by the East line of said last mentioned lot one hundred and eighty five feet or to the south east corner of lot number 161 thence Eastwardly by the northern line of lots Nos. 162, 163, 164, 165 and 166. Three hundred feet from the West west corner of lot number 233 on said plan thence North fifty five feet along the West line of lot No 234 or to the North west corner where of; thence Eastwardly by the Northern line of said last mentioned lot one hundred and sixty eight feet and four inches or to the Western line of View Street, thence Northwardly by said last mentioned line to the South East corner of lot No 234 on said plan; thence Westwardly by the Southern line of said last mentioned lot one hundred and seventy four feet and two inches to the East line of lot No 152; thence by said last mentioned line fifty five feet or to the place of beginning comprising in this allotment the six several lots Nos. 118, 119, 150, 151, 152 and 235. In Testimonies Where of, have hereunto subscribed our names and affixed our seal.

drafting and engrossing Commissioners return

on this Thirtieth (30th) day of December in the year of our Lord
 one thousand eight hundred and ninety three
 (1893) John of Payzant (Pl.) James Shaud (Pl.) Wm J Vieth (Pl.)
 1894 In the Supreme Court. A. No 4831, Between Carret v. Miller
 Plaintiffs and Joshua W. Mack et al Defendants.
 Before the Honorable Mr Justice Douay at Chambers. 16th
 February 1894. Upon hearing read the affidavit
 of Benjamin G. Gray sworn herein on the ninth day of February
 1894 the several exhibits therewith produced, the several
 defences or answers respectively of the defendants filed herein
 the Warrant or Commission for Partition herein dated the first
 day of June 1893, the return thereto of John of Payzant, James
 Shaud and William J. Vieth Esquires Commissioners in and
 the said warrant appointed to make Partition herein the Place
 annexed to the said Warrant returned and referred to therein
 and the other papers filed in this action, and upon hearing
 Mr Gray of Counsel with the Plaintiff and on motion it is
 ordered, that the said Return of John of Payzant, James Shaud
 and William J. Vieth, Esquires Commissioners
 and the Partition therein set forth and made of the land
 mentioned and described therein and in the said Warrant
 as and being a final partition and allotment between the
 several parties Plaintiff and Defendants in this action
 to be and the same is hereby accepted and confirmed, and it
 is further ordered, that the expenses of the said Commission
 to wit for their surveyors' and solicitors' accounts being 134
 and 25, respectively and the several Commissioners fees by
 them charged being \$300 making in all \$459.00 be allowed and
 that the costs of the proceeding as well of Plaintiff as Defendant
 herein be taxed in the usual manner and that the whole
 the said expenses charges and fees so allowed and the cost
 when so taxed to be paid by the said parties in this action
 in proportion to their respective shares or interests in the
 lands and premises so partitioned herein that is to say
 that the Plaintiff shall bear and pay 137/840ths of the
 said taxed costs and said expenses and fees herein allowed
 and that the several defendants as hereinafter grouped
 shall pay respectively the following shares of said taxed
 costs and expenses and fees, namely: The Defendant John
 Miller 137/840. The Defendants Margaret C. Miller, Catherine
 J. A. Hall, William H. Hall, Elizabeth M. J. Miller, Anna J.
 Miller, and Joseph Arthur Miller 122/840; The Defendant
 Daniel Owen, William H. Owen, Daniel M. Owen, Mary Owen
 Catherine Ruggles, John Ruggles, Rebecca Owen and Jacob
 H. Owen, shall pay 122/840. The Defendants Jason H. Mack
 and Joshua W. Mack, as trustees on behalf of Mary Creed, and
 the said Jason H. Mack and Joshua W. Mack shall pay 182/840
 The Defendant Alfred Whitman shall pay 1/6 of 140/840 1/6 of 140/840
 The Defendant Joshua W. Mack shall pay additionally 1/6 of 140/840
 the, and the Defendant William H. Owen shall pay additionally
 1/6 of 140/840ths of the said costs when taxed and fees and expenses

50.

allowed as aforesaid. And it is further ordered that the Plaintiff have leave to enter judgment against the said defendants thereupon for the said fees and expenses as allowed and the said costs when taxed and to issue execution on the said judgment against the said Defendants in the usual way and in proportion to their respective shares or interests in the premises. Dated at Halifax this 16th day of February 1894 S. H. Holmes, Procty. Consented to F. B. Wade Esq. for Margaret C. Miller, Catherine Jane Hall, William W. Hall, Elizabeth M. M. Miller, Anna J. A. Miller, and Joseph Arthur Miller and John Miller.

I Simon H. Holmes Prothonotary of the Supreme Court of Nova Scotia do hereby certify that the foregoing paper writings are true copies of the writ of Commission for Partition, the plan, Commissioners Return and Partition and the Order Confirming the Return of the Commissioners on the Partition on file in my office in the foregoing cause of Between Garrett T. W. Miller, Plaintiff and John Miller et al Defendants. Given under my hand and the Seal of the said Supreme Court of Nova Scotia at Halifax this 24th day of March. a. d. 1894 S. H. Holmes.

Procty (S.)

634. Mortgage Miller To Gray et al Proved at 11 o'clock a.m. of 10th day of May a. d. 1894 by certified oath of Vincent J. Paton

350-10. 350.30
 Tide Partial Release Book 314 page 282.
 Tide Partial Release Book 337 page 279.

Tide Partial Release Book 350 page 255.

This Indenture made the twenty seventh day of April in the year of our Lord one thousand eight hundred and ninety four Between Garrett T. W. Miller of Halifax in the County of Lunenburg Gentlemen of the one Part and Benjamin J. Gray and Wallace McDonald, Trustees of the Estate of Charles W. Wallace late of the City of Halifax, deceased, of the other part. Witnesseth that the said Garrett T. W. Miller for and in consideration of the sum of two thousand dollars of lawful money of Canada to the said Garrett T. W. Miller of lawful and truly paid by the said Benjamin J. Gray and Wallace McDonald Trustees as aforesaid, at or before the sealing and delivery of these presents, the receipt whereof is hereby acknowledged. That he doth bargain, sell, alien, enfeoff, release, remised, conveyed and confirmed and by these presents doth grant bargain sell alien enfeoff, release, remised, convey and confirm unto the said Benjamin J. Gray and Wallace McDonald Trustees as aforesaid. His heirs and assigns, all those thirty three several lots pieces parcels of land situate lying and being in the Southern division of the County of Lunenburg in the vicinity of Court Pleasant Park comprising and being lots No: 111, 112, 113, 114, 115, 116, 117, 118, 119, 120, 121, 123, 124, 125, 126, 127, 128, 139, 140, 141, 142, 143, 144, 145, 146, 147, 153, 154, 155, 156, 157 and 158 in Blocks A, B, C, D and part of Block B as marked and delineated in the plan of partition annexed to the Return of John W. Piggott James Charal and Shellen of which as commissioners for making partition of the said lands and other lands in the suit therein entitled

ERING opening for at Sales Representative

Scene and signed Area background re. so meet qualifi bonus ed and pension must include are and phone E. Fielding James Rippy WINDSOR. NOVA SCOTIA

Experienced Competent

TENOGRAPHER

Wanted

Chronicle-Herald

Wanted

ant To Service Manager

Capable of meeting public with Service or Parts Department experience.

Apply Fundas Garage Ltd. Prince Albert Road, Dartmouth PHONE 6-2417

EXPERIENCED

OGRAPHER OR TYPIST

WANTED

without shorthand. Five day week. Pension capitalization insurance, etc. Apply

AN MARCONI COMPANY

574 BARRINGTON STREET

SITUATIONS: CLASSIFIED SITUATIONS MALE AND FEMALE

AVAILABLE

IEF ENGINEER

ears experience as Chief Engineer. entious man with top references wishes Halifax or Dartmouth area as a fitter or superintendent duties. Age 40, excellent

ox 9550 Chronicle - Herald

Want Ad Classifications

Table with 2 columns: Classified Situations, Available. Lists various services like house, flats, wanted, furniture, etc.

Stratford Building Problems

By FORBES BRUCE Canadian Press Business Editor

The New Stratford Shakespearean Festival theatre, which opens July 1 and will be the scene of countless powerful stage dramas was, in its construction, something of a living drama in itself.

This is indicated in a talk with Charles Hershfield, University of Toronto professor who was consulting structural engineer for the project.

It was a drama which the playwrights—the engineers and builders—had to write as they went along without being sure just how they would bring it to a final curtain.

The engineering problems centred particularly around erection of the dome roof which—without supporting columns within the main theatre—covers the auditorium.

Mr. Hershfield says of it: "The dome consists of steel members arranged to form a type of structure which, so far as I know, is novel and has not previously been used or suggested."

NEW METHODS "In the stress analyses carried out, use was made of several specially-developed analytical methods and techniques which, it is believed, are new."

Mr. Hershfield described the problems in a paper read at last week's annual meeting at Banff of the Engineering Institute of Canada. Following is a brief layman's interpretation:

First, take a 40-foot-high circular structure which you have built of reinforced concrete around the area occupied by the auditorium and stage.

At intervals around its inner circumference you have built 17 equally spaced reinforced concrete columns. These in turn support a ring of heavily-reinforced concrete with a sloped inner face called a ring beam.

Then build a temporary 70-foot tower in the auditorium's centre reaching up to where the roof's apex will be.

Now, into the auditorium—in which already-built floors and balcony limit your movements—bring in 34 steel girders, each 75 feet long and already fully fabricated.

MEET AT APEX Raise these by crane. Rest one end of each against the sloped inner face of the ring beam, putting 17 of them directly above your columns and 17 mid-way between the columns. Rest the other ends in a rising angle at the top of the temporary tower so that all 34 meet together in an apex.

Then, two-thirds of the length of the girders from the apex, connect the girders with steel struts which will give you what is called a compression ring. Now weld your 34 girders at the apex into a rigid joint.

When all this is done, take away your temporary tower and let the dome rest in its prepared place. Its thrust and weight will be borne by the ring-beam while the compression ring around its own girders and the welded joint of the apex will provide stiffening and internal strength. This stiffening and internal strength will be equivalent to that which would be provided by conventional columns whose use the presence of the auditorium below prohibits.

When the time came for this final step at Stratford, one last chore remained and one last problem arose.


The chore was to jack up the dome seven-eighths of an inch so as to retract the girders slightly at the ring-beam. This was to allow the insertion of shims—or flat pieces of steel—between the girders and the inner ring-beam face.

The jacks, however, would raise the roof only one-half inch and the shims wouldn't fit in.

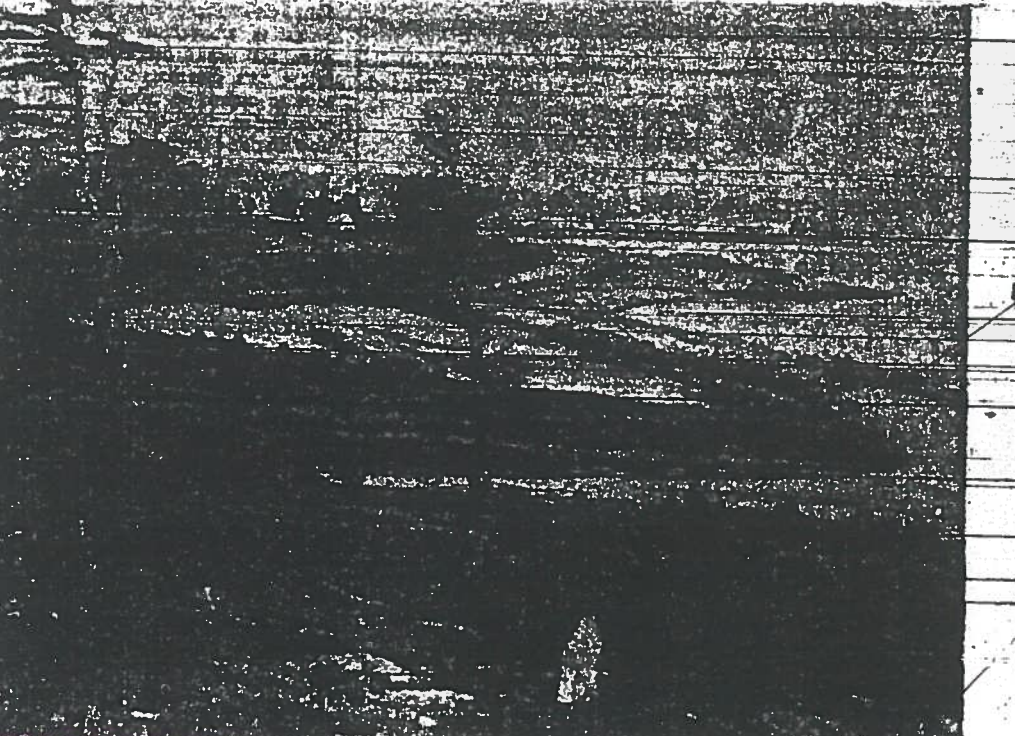
Mr. Hershfield, noting that the air temperature was 73 degrees, called the weather bureau and was told that the temperature would drop to 45 degrees overnight. With that advice he calculated that contraction of the girder steel in the lower temperatures would provide the space needed.

It did, and in the cool of the early morning the shims were put in and the dome permanently seated.

When all is finished, the roof—including its steel and timber decking and the inside ceiling—will constitute a "dead load" of 425 tons and will be capable of sustaining an additional 810-ton "live-load" of snow or other material which may be put or come upon it.



GREENBANK TODAY — One of the two remaining houses at Greenbank is pictured framed by one of the few trees left there, and with upper-section of the grain elevator in the background. (Photo by Wetmore).



GREENBANK IN 1880s — Here's how the Greenbank area appeared about the end of the 1880s. The point jutting into the harbor, and long since disappeared, was generally referred to by the familiar name. It was a popular resort of Halifax people on Summer evenings and also frequented by bathers. In the foreground is Steele's Pond which also is now only a memory.

Passing Time Sees Changes

By BERT WETMORE

When the large area of power shovel-scarred land to the West of the navy's Seaward Defence property is put to new use, probably a housing development, it will be interesting to see if the name long associated with it, that of "Greenbank," is perpetuated.

Over many years, until recent times, the area was covered by many small homes. Now only two of them remain. One stands out in sharp silhouette atop a hill overlooking the railyards. Presence of the other is hardly realized, behind a concealing fence and close to the gravel and sand piles.

NEAR PIER SITE Erection of the small "settle-Steele's Pond. It was a popular favorite skating resort in the winter, but gradually dwindled as the area began more and more to serve modern needs. Then it could be found with a roadway gain benefits of cooling breezes between it and the harbor, came borne over the water. It also served as a much-used bathing resort at the time of the terminal development. A number of the workers, some of them transients, put the point were two close rows of buildings remained, and were light for the small fry who en- it was known, came to be accepted on their way to picnics in the practically as an address within Park. Other memories of Green-

Greenbank has seen a variety of changes. About 1782 the Bay-side battery of the settlement's defences was in the area, equipped with two 12-pounds and three 8-pounders.

Digital copy of 102-135-4 provided by Halifax Municipal Archives

Deciding Platform Ottawa Session



... of interested new
for the profession,
or Akersley said he felt
both the majority and
y... group of leaders
got together and work
table operating hours
& Council supervision.
y Out
y Attacks
Quoted From Page 1
ion station at Derry City
aged by a heavy explos-
e bombs wrecked the
ers and building, in-
ousands of dollars dam-
e blast destroyed the
of hundreds of houses in
ence on Senate reform.
ve men dressed in police


OTTAWA (CP) — The Progress-
sive Conservative platform for the
next federal election will be de-
cided at its three-day convention
opening in the capital today.
It will be outlined in a list of
resolutions, drafted by a 16-
member committee, to be sub-
mitted Thursday to the general
convention for approval.
Its vote-gathering schemes,
which party stalwarts hope will
help PC chances in the election
expected next June, include plans
to reduce income taxes, boost old
age pensions for the needy, reform
the Senate and provide tax ex-
emptions for municipalities.
The old age pension proposal
would raise pensions for needy
persons over 65 from \$40 to \$50
a month. Another pension resolu-
tion calls for a 10-per-cent in-
crease in disability pensions for
war veterans.

HOSPITAL INSURANCE

Another resolution calls for de-
velopment of a comprehensive
federal-provincial hospital insur-
ance scheme based on inclusion
of existing private or provincial
insurance schemes.
Increased income tax deductions
for medical expenses and com-
plete deductibility of hospital in-
surance premiums from taxable
income are other proposals ac-
cepted by the committee.
Committee members spent two
days selecting from a sheaf of
proposals from various local bod-
ies across the country, those
which they feel express the ma-
jority view of the party.
Many were discarded, including
resolutions favoring compulsory
military training, reduction of
voting age from 21 to 19, elimi-
nation of the word "Progressive"
from the party's name, appoint-
ment of an ambassador to the
Vatican and banning of circulation
of Communist propaganda in Can-
ada.
Some of these may, however,
be brought up from the convention
floor. If so, they will likely pro-
duce lively debate.
Other committee-approved resolu-
tions call for:
1. Extension of National Housing
Act provisions to existing houses
in good conditions and prevention
of discrimination against low-cost
housing program in credit curbs.
2. Reduction of income taxes
through planning to balance fed-
eral budgets and eliminate sur-
pluses.
3. A rigorous immigration pol-
icy with no race, creed or color
barriers.
4. A federal-provincial confer-
ence on Senate reform.
5. Encouragement of home in-
dustry to help eliminate the big-

Rally To Support U. S. Stand

UNITED NATIONS, N.Y. (CP) —
Angered by the defiant walkout
of Hungary's pro-Moscow delega-
tion, United Nations diplomats
called today behind an American
resolution condemning Russia for
tampering in Hungarian affairs.
Three more countries — Spain,
Turkey and Colombia — threw in
their support, bringing the resolu-
tion's total sponsorship to 20 as
the General Assembly went on
with its latest round of debate on
the Hungarian crisis.
The 20 sponsors met Tuesday
night to discuss a companion res-
olution offered by India and her
three closest Asian allies — Burma,
Ceylon and Indonesia. The Asian
proposal omitted actual condem-
nation of Russia, but American
delegate Henry Cabot Lodge told
his co-sponsors it was noteworthy
in that it implied a strong rebuke.
Lodge was slated to take the
floor late today to analyze the
Asian proposal. It would have
skipped negotiate with both Hungary
and Russia for withdrawal of So-
viet troops from Hungary. The
Budapest regime already has ig-
nored or rejected four previous
assembly resolutions calling for
admission of UN observers and
withdrawal of the Russian forces.
Informed sources said the 20
sponsors of the American prop-
osal had agreed to drive for a
quick vote on their own resolution
and then to suggest a paragraph
by paragraph ballot on the Indian
proposal. This would leave the
assembly free to select whatever
parts it wanted.



TAKING ON NEW LOOK

Continued change in the
Greenbank area of Halifax's South end is taking place.
With the scores of small dwellings now removed a steam
shovel and powerful bulldozers are grading the land to
conform with Point Pleasant Drive. Material taken from
the area is being purchased for fill at the new National
Harbours Board pier. Under current proposals the land
will probably eventually be the site of a considerable
housing development. (Photo by Wetmore).

U. S. Asks Oil Firms To Act In Oil Shortage

WASHINGTON (AP) — The U. S. government formally
asked 15 American oil firms Tuesday to pool their resources,
reroute tanker fleets and exchange markets in an effort to
relieve petroleum shortages in Western Europe.

TO REPLACE LOST OIL

The aim is to replace some of
the Middle Eastern oil lost to Eu-
rope through the blocking of the
Suez Canal and thus stave off suf-
fering unemployment and perhaps
depression.
The plan, drafted by the 15 com-
panies participating, is designed to
increase by about 850,000 barrels of
oil daily the normal tanker move-
ment from U. S. Gulf ports and to
a small extent, from Venezuela,
near Naples Tuesday when the
RCAP C-119 they were aboard de-
veloped engine trouble. UN head-
quarters announced the UN state-
ment gave no further details.

FINNISH TROOP Arrival Delayed

Forty-one Finnish troops of the
United Nations Emergency Force
— en route to Egypt — were
turned to Vancouver.
The first tanker to be re-
ceived by the military depart-
ment, announced the UN state-
ment gave no further details.

Wife Of Halifax Police Sergeant Passes At 60

The death occurred Tuesday
at the Halifax Infirmary of
Mrs. Wilfred MacKenzie after a
lengthy illness.
She was the daughter of the
late Mr. and Mrs. Alfred Gill,
Eastern Passage. She was 60.
A member of St. Stephen's
parish church in Halifax, she was
active in all church activities.
She is survived by her husband,
Sgt. Wilfred MacKenzie of the
Halifax Police Department, and
one daughter, Elouise (Mrs.
Patrick Berrigan), Halifax. Also
surviving are three sisters, Daisy
(Mrs. James Horne); Frances
(Mrs. Vincent Negus); Madeline
(Mrs. Edward York), all of East-
ern Passage; two brothers, Fred,
Crick and Edward, Eastern Pass-
age; also several nieces and
nephews.
She was predeceased by her
husband, Fred Crawford, seven
years ago, also one son Cecil, 17
years ago.
The funeral was held from the
late residence, conducted by Rev.
G. H. Heavitt, assisted by Dr. E.
V. Forbes of St. Andrew's United
Church, Interment in the
Catholic cemetery.

Finnish Troop Arrival Delayed

Forty-one Finnish troops of the
United Nations Emergency Force
— en route to Egypt — were
turned to Vancouver.
The first tanker to be re-
ceived by the military depart-
ment, announced the UN state-
ment gave no further details.

The weather ... and YOU

BY BETH ROBERTSON
Perfect weather such as we
had yesterday was too good to
last and Halifaxians awoke this
morning to find all the snow
gone and a muggy day to greet
us.
This morning's temperature
reached 52 degrees, just four de-
grees short of the record for this
time of year. In Yarmouth,
though, the mercury did reach
to a new record of 54 degrees, one
degree higher than the old one
set in 1911, 1916, and 1916.
Asked for a general weather
outlook today, the weatherman
said "It's not easy." Cooler air
is flowing into our district and
should reach here this afternoon,
pulling the temperature back
into the forties. The day af-

'Normal Day' For Duke On Anniversary

PARIS (UP) — Twenty years
ago a king of one of the world's
greatest powers dramatically stepped
down from his throne to
marry the divorced woman he
loved.
But Tuesday — the twentieth
anniversary of his decision — was
just another day for the Duke of
Windsor.
In 1936 romanticists thrilled as
King Edward VIII announced to
his subjects and the waiting
world his decision.
Tons of newspapers rolled off
presses from London to Walla
Walla, Wash., carrying the news
and listeners huddled by radio
sets around the world as bulletins
from London carried Edward's
message.
"The day was absolutely normal
for the duke," his secretary said.
"He did nothing in any way to
observe the anniversary."
ROSE LATE
The duke — now 62 years old,
rose late as is his custom. Then
he worked for a short while in
his garden behind his home near
the Boulogne Wood.
Both he and his American born
wife, the former Wallis Warfield
Simpson, 60, are garden fanciers
and it is the duke's custom to
spend his mornings at garden
work.
He ate a light lunch in the af-
ternoon, he played nine holes of
golf at St. Cloud links outside of
Paris. The duke is an avid golfer.
Tuesday night he went out for
dinner with personal friends.

COMI
Come
at St.
Shells
Mrs. I
the so
of Bel
Dartm

SLI

From Ag
Mean So
Cost So Lit

THE COMMERCIAL NEWS

(Official Publication of the Board of Trade of the City of Halifax)

HALIFAX N. S., JULY 1934

7

PROCEEDINGS OF COUNCIL

The following are among the principal subjects discussed since date of last issue:—

BOUNTY TO FRENCH FISHERIES:

The following letter, sent with the approval of the Fisheries Committee and the Council of the Board, speaks for itself:—

Rt. Honourable R. B. Bennett, K.C., P.C.,
LL.B., LL.D.,
Prime Minister of Canada,
OTTAWA, Ont.
Aug. 7th, 1934.

Sir,
I have been requested to call your attention to the competition our fish exporting firms are having from the French producers of fish who are heavily bonused by their government. I understand that the Government of France pays a bonus of 80 francs per 100 kilos, which calculated with the franc on the 6.0c basis is equal to \$2.68 per quintal. This bounty is paid on all exports of Codfish when shipped in French bottoms, or the vessels actually catching the fish.

In addition to this, should these French fishermen make St. Pierre their headquarters, land their catches and "make" their fish,—that is, dry and cure them,—the bounties from the Island are as follows:—

Large fish,	60 francs per 100 kilos.
Medium "	50 " " 100 "
Small "	40 " " 100 "

The joint bounties payable to fishermen of St. Pierre are as follows:—

Large fish	40 francs, or \$4.69 100lbs.
Medium "	30 " " 4.35 100lbs.
Small "	20 " " 4.02 100lbs.

From the foregoing it will be seen that the combined bounties are greater than the competitive market price, and this competition arises in Greece, Spain, Portugal, Brazil, West Indies, and other markets. If our Canadian fish firms are to hold their business which they have been building up for years, some similar assistance must be given by our Government, or our fishing business, already in a bad state, must suffer further loss. If, however, there is no other way of preventing further depletion, I have been requested to ask that you give the matter serious consideration. A suggestion was made at a meeting attended by representatives of all our large fishing firms that probably your Government could approach the French Government with a view to having the bounties modified, but this matter we will leave to your better judgement with the hope, however, that you will take some action that will be effective.

You have no doubt heard from the Newfoundland Board of Trade on the same subject—we understand that they are having the same competition and finding it difficult to hold their markets.

Continued on page 3

INCORPORATIONS

The following have been incorporated under the Nova Scotia Companies Act since date of last issue:—

MURPHY LAKE GOLD MINING CO. LTD.; June 23; Capital, \$5,000, divided into five thousand shares of \$1.00 each; Incorporators, Julius Rosenblum, Barrister-at-Law, Simon Webber, student, and Bertha Newman, stenographer, all of Halifax; to carry on the business and operations of an exploring, mining, milling, reduction and development company, etc.; head office, Halifax.

MODERN PAVING (MARITIME) LIMITED; July 17; Capital, \$10,000, divided into one hundred shares of \$100 each; Incorporators, Arthur S. Patillo, and Norman E. Mackay, Solicitors, and Russell Y. Finley, accountant, all of Halifax; to engage in and carry on all or any of the businesses of general contractors and engineers for the construction, etc., of public or private works, all or any of the businesses of paving, manufacturerers of, dealers and workers in cement, stone, etc; head office, Halifax.

CANSO CO-OPERATIVE SOCIETY LTD.; July 18; Capital, \$2,000, divided into four hundred shares of \$5.00 each; Incorporators, Cecil J. Parker, William A. Cavanagh, Charles E. Newell, and others; to deal in fruit, fodder and other farm produce, farming implements, buildings, etc. Head office, Canso.

MARITIME ACADEMY OF MUSIC LTD.; July 20; the liability of the members is limited; Incorporators, Harry Dean, music teacher, Fred M. Guildford, machinery merchant, and Arthur W. Morton, hardware merchant, all of Halifax; to give instruction in various forms of musical study, and conduct examinations with a view to awarding diplomas or certificates to successful candidates, head office, Halifax.

LUNENBURG WOOD PRODUCTS, LTD.; July 24; the liability of the members is limited; Incorporators, Russell McInnes, Solicitor, Caldwell Stewart, Barrister, and Reta Miller, Stenographer, all of Halifax; to purchase, lease, hold and dispose of timber, timberlands, etc., and to carry on the business of lumbering in all its branches, and to manufacture and deal in lumber and the products thereof, and in manufactured articles in which lumber or the products thereof are utilized; head office, Halifax.

HALIFAX HARDWARE & PAINT CO. LTD.; August 8; Capital, \$5,000, divided into fifty common shares of \$100 each; Incorporators, Arthur O. White, Investment banker, Mary E. Parker, Book-keeper, Geraldine E. McGarigle, Stenographer, all of Montreal; to manufacture and deal in hardware, and materials and supplies in connection with the hardware trade, automobile

Continued on page 2

THIS CHANGING WORLD

Those who remember Halifax in the early '70's look around with admiration at the changes wrought since then. The old cone shaped lime kiln and trunk factory at or near what was then "Green Bank" have long disappeared. — Baker's lobster factory with its red painted shingles and mounds of old tin strippings beneath its windows is well remembered and also Montgomery's locomotive works — all situated at what was then Pleasant Street at the extreme south end. It was here the old turntable of the then horse-drawn "bob-tailed" cars turned to go north. At that time the "Frecker House", recently vacated by the Canadian National Railways was the scene of many gay balls and entertainments. John P. Frecker, then associated with T. Atherson & Co., conducted a large business with St. Pierre and Miquelon which was also shared in by a number of our leading merchants of the day. This was then a fashionable residential section — among the residents being John Pugh of John Pugh & Son, who conducted a wholesale grocery and liquor business at 32 Bedford Row; J. F. Kenny, then of T. & E. Kenny, wholesale dry goods merchants in a building occupying the site of the Dennis Building. — Mr. Kenny afterwards engaged in the insurance business on Hollis St., and later on Prince Street; James F. Phalen, then a commission merchant, afterwards agent for the Boston and Halifax Steamships Co., operating the palatial steamships "Worcester" and "Carroll"; H. F. Stowall, then of Alex. McLeod & Co., wholesale grocers and liquor merchant, later in liquors only, occupying the premises now held by W. M. Walcott on Hollis Street; James Stairs of Wm. Stairs, Son & Morrow B. G. Gray, barrister; Wm. Robertson, hardware merchant, and founder of the present firm of Wm. Robertson & Son; Wm. A. Hesson, fashionable tailor; W. H. Stimpson of the retail grocery firm of Lordly & Stimpson who conducted a business where the Page Building now stands, at the corner of George and Barrington St; Wm. Chisholm of Chisholm & McFarlane, lumber merchants; Marsh A. Payne of John Silver & Co. dry goods merchants where Webster Smith & Co. Ltd., are now doing business; John Strachan, insurance agent; Benj. W. Salter, insurance agent; Sir Edward Kenny of T. & E. Kenny, dry goods merchants, was also President of the Merchants Bank of Halifax — now the Royal Bank; Thomas A. Ritchie, barrister; Reuben T. Hart, West India Merchant; Henry Burton, Druggist; Wm. E. Wier of Edward Albro & Co., hardware merchants; J. N. Ritchie of J. & T. Ritchie, barristers; Dr. Archibald Lawson — all living on the east side of Pleasant St. On the west side coming from the south end lived Wm. Bauld of Bauld & Gibson, generally known as "Scotch Millers"; John H. Bauld of Bauld & Reynolds,

Continued on page 4

PLANCE OF TRADE

The volume of trade was ... and to the seven ... present calendar year ... comparable with ... favourable in the same ... and \$7,329,000 unfavourable ... the same period of 1932.

THIS CHANGING WORLD

Continued from page 1

Liquor Commission. This latter firm continues to advertise itself as No. 1 Granville Street, on account of the numbers previous to the '70's having started at the north end and followed south. However, our article today is dealing with the business section of Barrington Street. On the upper side, just north of Spring Garden Road, stood the Glebe House, then of wooden construction. Further along, and at the corner of Blowers Street, was the old Waverley Hotel. At that time the present Waverley was a private residence. In the centre of the block was the Union Protection Company's Hall, and Notman Photograph Gallery was on the corner of Prince Street. The Barrington Street side of the parade was a dry stone wall with Dalhousie College situated where the City Hall now stands. The stone wall was surmounted by a wooden railing. At the corner of Barrington and Buckingham Streets, opposite A. & W. Smith's, stood Parker's Market, then a wooden building facing both on Buckingham and Barrington Streets, and running north to Bell's Lane, now Bell Street, and a number of our citizens will remember the bunch of golden grapes hanging at the corner entrance of C. & W. Anderson's fine grocery store. The O'Brien horse cars travelled from Richmond, through Water Street, with a spur track down Cunard's Wharf, and continued to Buckingham Street where the track divided, one going up to Barrington Street and continuing south on that street to fresh water; the other track continued along Granville Street to George, to Hollis Street, then to fresh water. At fresh water there was a turn table to accommodate the "bob tail" cars of the day. It was in 1872 that the Fire Engine House with tower and bell at the west end of Gerrish Street on Maynard was built. This was also used as a Police Station for the north end. In 1873 Point Pleasant Park was formerly opened on the 23rd of July. The assessment of the City was \$191,774. In January, 1874, a Stock Exchange or Board of Brokers was formed. The members met three times a week, and all transactions in stocks were either consummated or reported there, and hence the real values of all respectable stocks were at once made known to the public. The transactions on the exchange that year amounted to \$631,313.

PROCEEDINGS OF COUNCIL

Continued from page 1

... should be held east, and as the incoming President, Mr. A. O. Dawson is a resident of Montreal, and as this City has never had its turn, the Executive may ...

UNATTRACTIVE ENTRY INTO THE CITY

The paving of the Dutch Village Road has given a new and what is proving a popular route into the City. The building of the wall and the planting of trees has added considerably to the attractiveness, but the receding of the tide leaves anything but an attractive condition, and on a warm day, the stench at the head of the Arm immediately detracts from its attractions. A number of suggestions have been made for its improvement, but the fact remains that even a slight improvement will cost a considerable

Mr. Matheson for the handling with his work.

BU
OPPO

A United States wishes to obtain to sell a general with dry ice of 80-7. Particular Secret...

Our Company Can Help

- In advising in regard to the making of you
- In caring for and investing your money.
- In arranging mortgage loans.
- In buying, selling, renting and managing r
- In acting as your general agent.
- In advising on, and arranging for Life Insur

We invite you to write us or call at any of our offices in regard to the above.

THE EASTERN TRUST

Established 1893

Head Office — Halifax
Montreal,

Charlottetown., Saint John, N. B., Moncton.

amount of money. The damming of the several lakes in the vicinity at the head of the Arm took away what must have been years gone by a very great flow of water, as the first saw mill in Halifax was located near where the bridge was and was run by water power. The purchase and removal of the boat house would add to the attractions at this point. The matter will no doubt receive the attention of the City Council when finances will permit.

LOCATION OF FREIGHT RATE EXPERT AT MONCTON:

Under the auspices of the Maritime Board of Trade, Rand H. Matheson has been located in the Eastern Trust Building at Moncton, where he is now prepared to handle all freight rate cases in the interests of the Maritimes. The expenses in connection are being met by grants from the three Maritime Governments, and parties wishing investigations made with reference to railway rates where they consider adjustments should be made should apply through some organization—preferably the Board of Trade in the City or Town where the applicant is located.

THE F

The Halifax ... The Halifax ... during the w ... 450 ladies a ... workers, will ... the charitable ... tions, during ... \$20,000 more ... owing to the ... not reached, ... received 85% ... some of them ... ship. The c ... increase you ... present year ... increased by ... approached c ... pleasure, giv ... that you are ... for eighteen ... aggregate of ... approached ... accordngly. ... ment, prom ... task of those ... possible. R ... that these a ... perhaps do ... may be aske ... canvassers t

PICKFORD

HALIFAX

STEAMSHIP

SAILING

WE

ALL INFORMATION

Wanted
ant To Service Manager
 Capable of meeting public.
 bly with Service or Parts Department
 experience.
 Apply
Dundas Garage Ltd.
 Prince Albert Road, Dartmouth
 PHONE 6-2417

EXPERIENCED
NOGRAPHER OR TYPIST
 WANTED
 without shorthand Five day week Pension
 hospitalization insurance, etc. Apply —
AN MARCONI COMPANY
 373 BARRINGTON STREET
D SITUATIONS CLASSIFIED SITUATIONS
MALE AND WANTED, MALE AND FEMALE

AVAILABLE
CHIEF ENGINEER
 years experience as Chief Engineer.
 sent his man with top references wishes
 Halifax or Dartmouth area as a fitter or
 superintendent duties. Age 40, excellent
 Fax 6550 Chronicle - Herald

Want Ad Classifications

- Advertisements
- Business
- Classified
- Deaths
- Education
- Employment
- Finance
- Health
- Home
- Insurance
- Legal
- Medical
- Real Estate
- Religion
- Service
- Social
- Sports
- Travel
- Utilities
- Various
- Wanted
- Weddings
- Yacht

and Courteous Service Phone 3-7221.
 8 a.m. - 12 p.m. Sat. 8 a.m. - 6 p.m.
 1 - 12 p.m.

Mr. Hershfield described the
 problems in a paper read at last
 week's annual meeting at Banff
 of the Engineering Institute of Canada.
 Following is a brief lay-
 man's interpretation:

First, take a 40-foot-high circular
 structure which you have built
 of reinforced concrete around the
 area occupied by the auditorium
 and stage.
 At intervals around its inner cir-
 cumference you have built 17 equally
 spaced reinforced concrete
 columns. These in turn support a
 ring of heavily-reinforced concrete
 with a sloped inner face—called
 a ring beam.
 Then build a temporary 70-foot
 tower in the auditorium's centre
 reaching up to where the roof's
 apex will be.
 Now, into the auditorium—in
 which already-built floors and bal-
 cony limit your movements—bring
 in 34 steel girders, each 75 feet
 long and already fully fabricated.
MEET AT APEX

Raise these by crane. Rest one
 end of each against the sloped
 inner face of the ring beam, put-
 ting 17 of them directly above
 your columns and 17 mid-way be-
 tween the columns. Rest the other
 ends in a rising angle at the top
 of the temporary tower so that all
 34 meet together in an apex.

Then, two-thirds of the length
 of the girders from the apex, con-
 nect the girders with steel struts
 which will give you what is called
 a compression ring. Now weld
 your 34 girders at the apex into a
 rigid joint.

When all this is done, take away
 your temporary tower and let the
 dome rest in its prepared place.
 Its thrust and weight will be
 borne by the ring-beam while the
 compression ring around its own
 girders and the welded joint of the
 apex will provide stiffening and in-
 ternal strength. This stiffening and
 internal strength will be equiva-
 lent to that which would be pro-
 vided by conventional columns
 whose use the presence of the au-
 ditorium below prohibits.

When the time came for this
 final step at Stratford, one last
 chore remained and one last prob-
 lem arose.

The chore was to jack up the
 dome seven-eighths of an inch so
 as to retract the girders slightly
 at the ring-beam. This was to al-
 low the insertion of shims—or flat
 pieces of steel—between the gir-
 ders and the inner ring-beam face.

The jacks, however, would raise
 the roof only one-half inch and the
 shims wouldn't fit in.

Mr. Hershfield, noting that the
 air temperature was 75 degrees,
 called the weather bureau and was
 told that the temperature would
 drop to 45 degrees overnight. With
 that advice he calculated that con-
 traction of the girder steel in the
 lower temperatures would provide
 the space needed.

It did, and in the cool of the
 early morning the shims were put
 in and the dome permanently
 seated.

When all is finished, the roof—
 including its steel and timber
 decking and the inside ceiling—will
 constitute a "dead load" of 425
 tons and will be capable of sus-
 taining an additional 810-ton
 "live-load" of snow or other ma-
 terial which may be put or come
 upon it.

Unitarians Operate Big Relief Plan


OTTAWA (BUP) — The Unitarian Service Committee of Canada is one of the most person-
 alized international relief agen-
 cies in the world since a major
 part of its relief work is de-
 voted to disaster-stricken chil-
 dren.

The USC, which has at present
 33 aid-giving projects under way
 overseas, is a voluntary, non-
 denominational Canadian organi-
 zation and has been in operation
 for the past 12 years. The or-
 ganization's headquarters is in
 Ottawa and is headed by Dr.
 Lotta Hirschmanova.

USC headquarters reports that
 it not only conducts a "lively cor-
 respondence" with the children. It
 sends through its "Foster Parent"
 scheme but also with many chil-
 dren in Canada who contribute
 to USC projects. The "Foster
 Parent" plan permits Canadians
 to support children at the USC's
 orphan homes in Asia and Eu-
 rope for \$60 a year and to be-
 come friends with them through
 letters, gifts and pictures.

There is an intense ambition
 for education by many of the
 children, and organizations have
 been set up to help. The USC
 reported that a grade five class
 at the RCAF Station School for
 children in Seoul, Korea, re-
 lented the enemy.

GREENBANK TODAY — One of the two remaining houses at Greenbank is pictured framed by one of the few trees left there, and with upper-section of the grain elevator in the background. (Photo by Wetmore).



GREENBANK IN 1880s — Here's how the Greenbank area appeared about the end of the 1880s. The point jutting into the harbor, and long since disappeared, was generally referred to by the familiar name. It was a popular resort of Halifax people on Summer evenings and also frequented by bathers. In the foreground is Steele's Pond which also is now only a memory.

Passing Time Sees Changes

By BERT WETMORE

When the large-area of power shovel-scarred land to the West of the navy's Seaward Defence property is put to new use, probably a housing development, it will be interesting to see if the name long associated with it, that of "Greenbank," is perpetuated.

Over many years, until recent times, the area was covered by many small homes. Now only two of them remain. One stands out in sharp silhouette atop a hill overlooking the railyards. Presence of the other is hardly realized, behind a concealing fence and close to the gravel and sand piles.

NEAR PIER SITE

Erection of the small "Steele's Pond" — It was a popular favorite skating resort in the 1880s. The point jutting into the harbor, and long since disappeared, was generally referred to by the familiar name. It was a popular resort of Halifax people on Summer evenings and also frequented by bathers. In the foreground is Steele's Pond which also is now only a memory.

At present shovels are levelling the slope and earth and rock taken from the area is used as fill for the new pier of the National Harbours Board a short distance away. What was "Greenbank" in earlier days of the present century was the point of land jutting out into the harbor just north of the Rockcliffe, Ont., adopted a boy in India by selling more than 700 hot dogs. A Toronto Police Association is the parent of a Korean boy, who wants to be a policeman when he grows up. Many of the orphan children being looked after by the USC write to its Ottawa headquarters with their personal thanks for a gift of clothing or food or for being adopted by a foster parent. One little girl orphaned in France, wrote a poem dedicated to the children. It is to be sent through its "Foster Parent" scheme but also with many children in Canada who contribute to USC projects. The "Foster Parent" plan permits Canadians to support children at the USC's orphan homes in Asia and Europe for \$60 a year and to become friends with them through letters, gifts and pictures.

There is an intense ambition for education by many of the children, and organizations have been set up to help. The USC reported that a grade five class at the RCAF Station School for children in Seoul, Korea, relented the enemy.

LONDON (Reuters) — The Communist China news agency said Thursday Chinese Nationalist guns fired on the 1,200-ton British merchant ship White Bee Wednesday night while she was on her way to Amoy from Hong Kong. The agency added that the vessel was "safely" as the coast artillery of the "people's liberation army" lenced the enemy.

Winter, but gradually dwindled as the area began more and more to serve modern needs. Then it entirely disappeared as Pier B and the Seaward Defence establishment came into being.

Greenbank has seen a variety of changes. About 1782 the Bay-side battery of the settlement's defences was in the area, equipped with two 12-pounds and three 6-pounds.

The Evening Mail of June 2, 1930, mentions of Greenbank that "crowds are collecting to watch the battery of drills in operation at the site of the new South Pier of the Halifax Harbor Commission and also the two powerful dredges at work. It is enjoying a popularity that somewhat waned since the removal of the headquarters of the Halifax Aero Club to Birch Cove."

While some of the men working on the terminal project lived in homes built at Greenbank, others were quartered in a bunkhouse which was farther north on Pleasant Street. Unhappily this was rased by fire with loss of lives. The bunkhouse was originally constructed as a moving picture studio.

Captain H. Holland, president and managing director of the Anglo-American Film Company, London, England, formed the Canadian Bioscope Company of Halifax for the purpose of "manufacturing" motion pictures. Premises were secured at 106-18 Pleasant Street, just south of Inglis Street, and construction commenced at the studio and factory. It was intended to produce dramatic, comedy and scenic pictures, but the venture did not prosper as hoped. In the immediate area close to Greenbank, there did flourish at times such establishments as distilleries, iron foundries, factories, tanneries and a lime kiln, to mention a few.

Signed sealed and delivered.
in the presence of:
Wm D. Elliot

National Drugs Chemical Company
of Canada Limited
Chas. Lenling
Vice Pres. & Genl Mgr. (21/6)
W. S. Kerry, Treasurer

Province of Quebec, County of. --- I Be it remembered that on this 30th
day of March A.O. 1921 before me the subscriber, a Notary Public, duly
commissioned, authorized and sworn, residing and practicing
at Montreal in the Province of Quebec, personally came and appeared
William D. Elliot the subscribing witness to the foregoing indenture
who having been sworn made oath and said that the same was
executed in his presence by the therein named National Drug &
Chemical Company of Canada Limited by the affixing of its corporate
seal and by the hands of Charles W. Lenling its Vice President & Gen. Mgr.
and William S. Kerry its Treasurer. Witness my hand and seal
of Office at Montreal aforesaid this 30th day of March A.O. 1921. (2)
Geo. F. Lighthall Notary Public in and for the Province of Quebec, Canada

1173- Deed

J. N. Mack to S. L. Mack

Proved at 9:40 a.m. 21st April A.O. 1921.

By certificate annexed.

This indenture made this sixth day of
April in the year of Our Lord one
thousand nine hundred and twenty-one.
Between Joshua N. Mack of Halifax in the
County of Halifax Physician of the one
part and Susan Laura Mack of the same place, wife of the said
Joshua N. Mack of the other part, Witnesseth that the said Joshua
N. Mack for and in consideration of the sum of one dollar of
lawful money of the Dominion of Canada to him in hand well
and truly paid by the said Susan Laura Mack at or before
the sealing and delivery of these presents the receipt whereof is
hereby acknowledged, has granted, bargained, sold, aliened, enfeoffed,
released, remised, conveyed and confirmed and by these presents
do grant, bargain, sell, alien, enfeoff, release, remise, convey
and confirm unto the said Susan Laura Mack her heirs and
assigns, all those lots, pieces and parcels of land situate in the
southern part of the suburbs of the said City of Halifax being
lots numbered two hundred and six, two hundred and seven,
two hundred and eight, two hundred and nine, two hundred
and ten, two hundred and eleven, one hundred and ninety-three,
one hundred and ninety-four, one hundred and ninety-five,
one hundred and ninety-six, one hundred and ninety-seven

one hundred and ninety-eight, one hundred and two, one hundred and three in block "E" as laid down in a certain plan attached to a decree of partition recorded in the office of the Registrar of Deeds for the County of Halifax in book 300 pages 454-465 being part of Millers Field, so called said block "E" being bounded east by Brussels street, north by Ogilvie Street west by that portion of South Park street now called Young Avenue and south by Miller street, also all the undivided right, title and interest of him the said Joshua N. Mack, being the undivided one third part of and in the three following lots, pieces or parcels of land situate in the southern part or suburbs of the said city of Halifax, being lots numbered ninety-nine, one hundred, and one hundred and one in said block "E" as laid down in the said plan attached to said decree of arbitration and recorded in the office of the Registrar of Deeds for the County of Halifax in book 300 pages 454-465 as hereinbefore set out, together with all and singular the buildings easements, tenements, hereditaments and appurtenances to the same belonging or in anywise appertaining with the reversion and reversions, remainder and remainders rents, issues and profits thereof, and all the estate, right, title interest, claim, property and demand both at law and in equity of him the said Joshua N. Mack of, in, to or out of the same, or any part thereof. To have and to hold the said land and premises with the appurtenances and every part thereof unto the said Susan Laura Mack her heirs and assigns to her and their sole use, benefit and behoof forever and the said Joshua N. Mack for himself and his heirs, executors and administrators hereby covenants, promises and agrees to and with the said Susan Laura Mack her heirs and assigns in manner following that is to say: That it shall be lawful for the said Susan Laura Mack her heirs and assigns from time to time and at all times hereafter peaceably and quietly to enter into the said land and premises and to have, hold, occupy, possess and enjoy the same without the lawful let, suit, hindrance, eviction denial or disturbance of, from or by the said Joshua N. Mack or any person or persons whomsoever lawfully claiming or to claim the same. And also that the said Joshua N. Mack has, has had, sure, perfect and indefeasible estate of inheritance in fee simple in the said land and premises and good and lawful power and lawful authority to sell and convey the same

in manner and form as they are hereby sold and conveyed or mentioned and intended so to be and that the same are free from encumbrances. And that he the said Joshua N. Mack his heirs, executors and administrators at the request and at the charges of the said Susan Laura Mack shall and will from time to time and all times hereafter execute or cause to be executed such further and other acts, conveyances and assurances in the law for the better assuring to the said Susan Laura Mack her heirs and assigns of the land and premises above described in manner as above conveyed or mentioned, and intended so to be as by the said Susan Laura Mack her heirs or assigns or her or their counsel learned in the law shall be reasonably advised or required. And lastly that the said Joshua N. Mack his heirs the said land and premises and every part thereof unto the said Susan Laura Mack her heirs and assigns against the lawful claims of all persons whomsoever shall and will by these presents warrant and forever defend. Hereby ratifying and confirming certain Indenture bearing date the thirty-first day of December in the year of Our Lord one thousand nine hundred and twenty, and made between the said Joshua N. Mack of the one part and the said Susan Laura Mack of the other part which said indenture is recorded in the office of the Registrar of Deeds at Halifax in book 528 page 857. In witness whereof the said parties to these presents have hereunto set their hands and affixed their seals the day and year first above written.

Signed sealed and delivered

in the presence of:
A. Cloney

Joshua N. Mack (s)

Province of Nova Scotia, County of Halifax, S.S. & C. On the 21st day of April A.D. 1921 before me the undersigned personally came and appeared Andrew Cloney the subscribing witness to the foregoing indenture who having been by me duly sworn made oath and said that Joshua N. Mack the party thereto, signed, sealed and delivered the same in his presence.
H. H. Kemp, a Barrister of the Supreme Court of Nova Scotia.

2071 - Discharge of mortgage
Dean to Kulton. Proved at 10.15 a.m. 27th June
A.D. 1921. By certificate annexed.

This indenture made this 16th
A.D. 1921. Between Adam D. Dean
of Dean in Musquodoboit Hfx Co.