


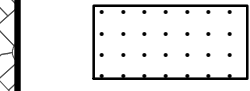


HALIFAX

Regional Centre Land Use By-Law

SCHEDULE 37 SHADOW IMPACT ASSESMENT PROTOCOL - IDENTIFIED AREAS

-  Identified Area
 -  100m Buffer Area*
 -  Regional Centre Plan Area
 -  Refer to Downtown Halifax Land Use By-Law
- *Any new building or addition with a building height greater than 26.0m requires a shadow study and shadow diagrams that meet the requirements of Appendix 2 (See section 10 of the Regional Centre Land Use By-law).



PACKAGE B

Last Updated 2/25/2020



Scale 1:10,000

Prepared By:
Halifax Regional Municipality

HRM does not guarantee the accuracy of any base map representation on this plan.