






**Map 11: Future Growth Node
Land Use Concept Shannon Park**

-  Millbrook Lands
-  Multi-Use Trail
-  Park (Approx Location)
-  Potential Collector Road

Package B

HRM does not guarantee the accuracy of any base map representation on this plan.



HALIFAX
Regional Centre
Secondary Municipal
Planning Strategy

Last Updated 1/14/2020