




HALIFAX

Regional Centre Secondary Municipal Planning Strategy

MAP 5 MAXIMUM FLOOR AREA RATIO PRECINCTS

-  Maximum Floor Area Ratios (FARs)
-  Regional Centre Plan Area
-  Refer to Downtown Halifax
Secondary Municipal Planning Strategy



PACKAGE B

Last Updated 2/26/2020



Scale 1:10,000

Prepared By:
Halifax Regional Municipality

HRM does not guarantee the accuracy of any base map representation on this plan.