




# HALIFAX

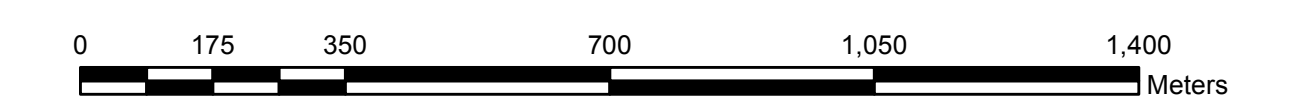
## Regional Centre Secondary Municipal Planning Strategy

### Map 3 MAXIMUM BUILDING HEIGHTS

-  Maximum Heights Precinct (metres)
-  Maximum height precinct of 90 metres, subject to Map 2 – Maximum Floor Area Ratios
-  Centre Plan Area

### Package A

Last Updated March 29, 2019



Scale 1:10,000

Prepared By:  
Halifax Regional Municipality

HRM does not guarantee the accuracy of any base map representation on this plan.



Document Path: \\server\proj\GIS\1909\Map3\_PackageA\Map3\_PackageA\_1909\_2019\_PackageA\Map3\_PackageA\_1909\_2019\_PackageA\_HalifaxRegionalMunicipality\_Map3\_2019.mxd