

Item No. 9.1.3

HALIFAX

On-Street Parking Management and Accessible Parking

David McCusker, P.Eng.
Parking Strategy Co-ordinator
Halifax Regional Municipality

September 18, 2017

Parking Strategy Roadmap

Approved by Regional Council in 2015

- Three year action plan

Governance Structure

Parking Supply/Demand Inventory

New Technology

~~Land Use Policy~~

HALIFAX

Parking Governance

- HRM Planning & Development will assume “ownership” of Parking
- Hired a business analyst to prepare an opportunity assessment
- Create a new position: Parking Strategy Co-ordinator

Parking Supply/Demand Inventory

Is there a parking shortage?

- Currently inventory “publicly accessible” parking in the four Business Districts within the Regional Centre
- Roadmap suggests inventorying all on-street and off-street parking within the Regional Centre

New Technology

- Parking Payment Solution (meter replacement)
- Digital signage
- Handheld replacement
- GIS (internal / external) mapping
- Parking Permit solution
- Parking Ticket management system replacement
- Interconnectivity

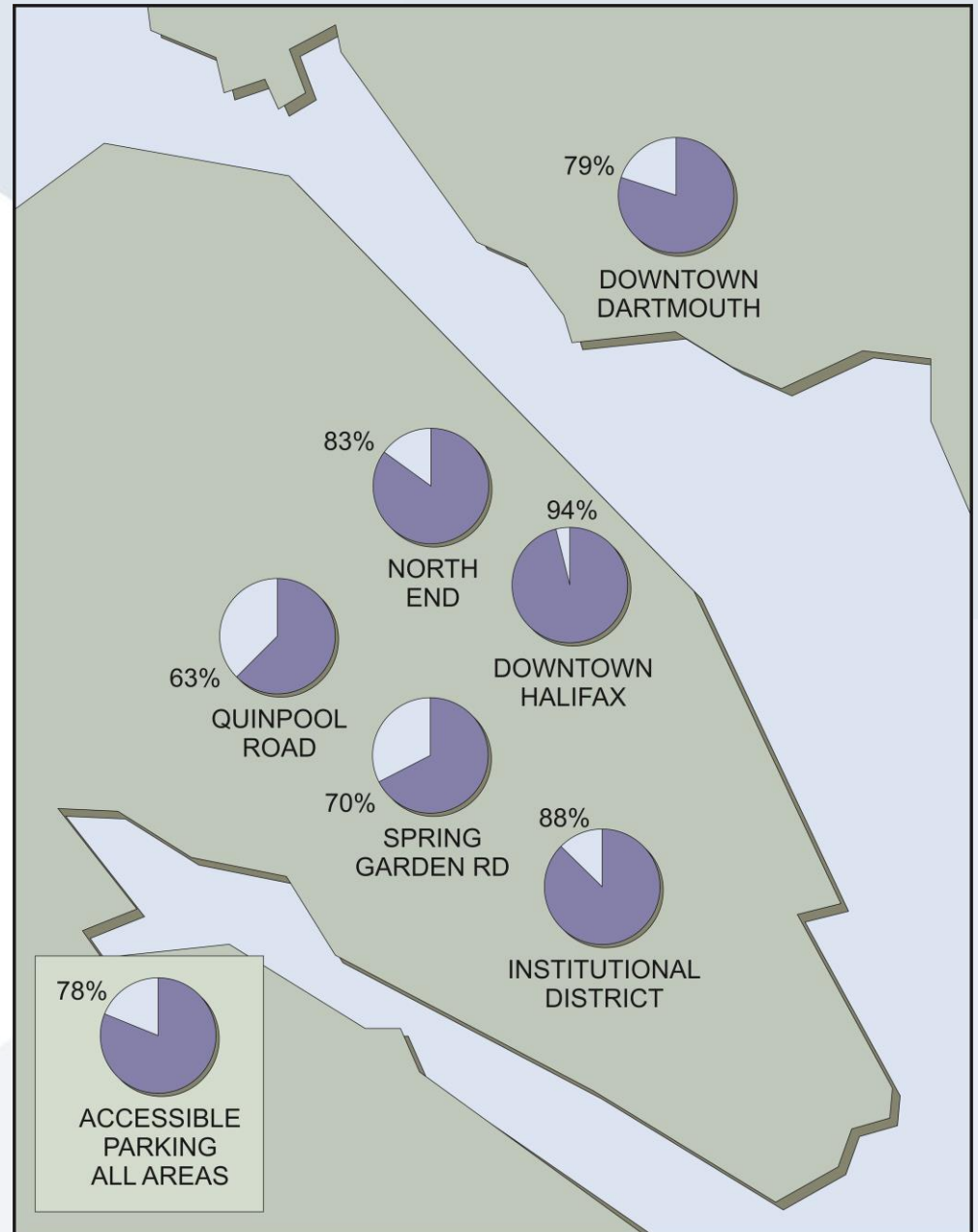
Replace Meters with Paystations



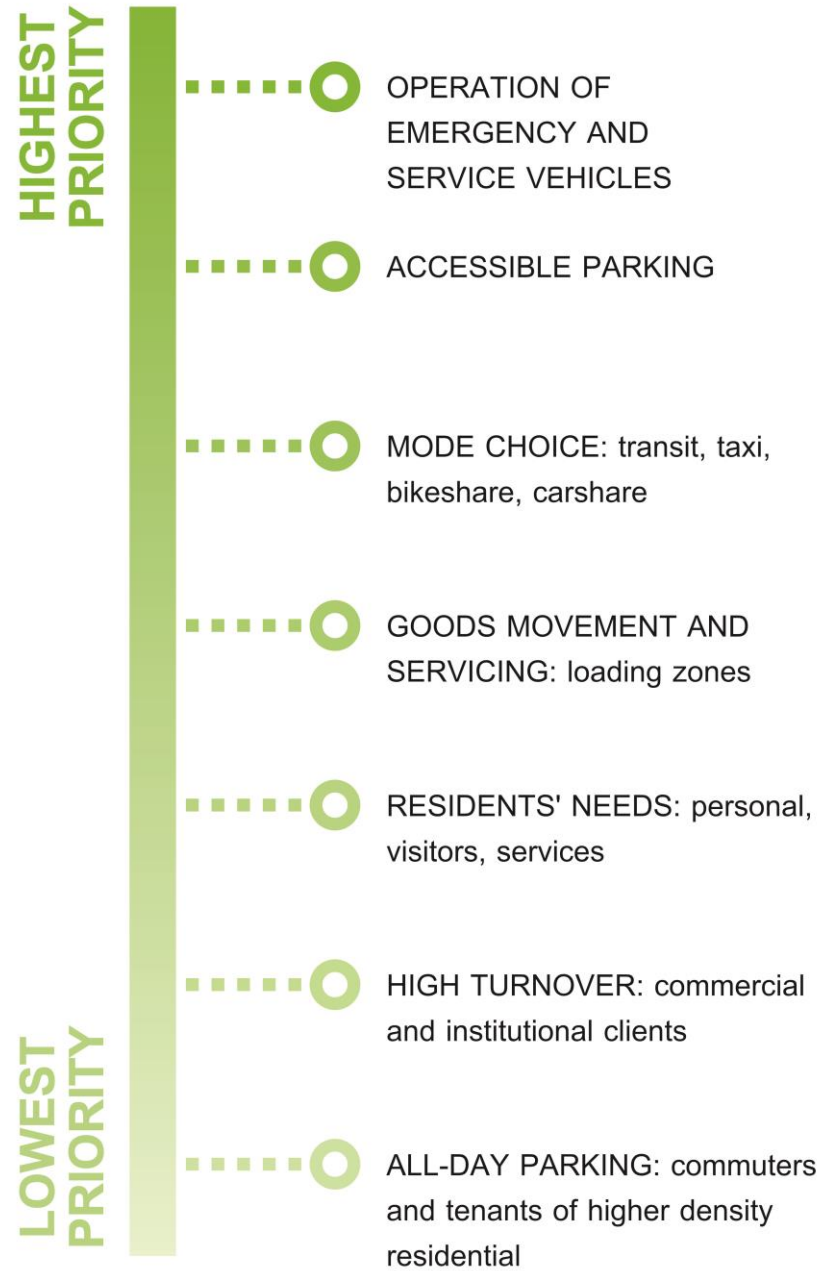
- Pay by Plate
visit [paystation](#) and enter your plate number
Vancouver, Edmonton, Calgary, Saskatoon,
Burlington

HALIFAX


On-Street Parking Utilization Counts



On-Street Parking Hierarchy



Source: Integrated Mobility Plan (Draft)



HALIFAX