

Morris Lake

Cole Harbour

Cow Bay River

Smelt Brook

Cow Bay Lake





ATLANTIC OCEAN


Eastern Passage

Cow Bay

Osborne Head

**Eastern Passage/Cow Bay MAP 4
Environmental Constraints**

-  Wetlands
-  Floodplain (Cow Bay / Smelt Brook)
-  Coastal Lands
-  Watercourse



Prepared by:
HALIFAX REGIONAL MUNICIPALITY
PLANNING SERVICES

January 1998

Scale 1:5000

Scale 1:5000

